

SURVEY OF INDIA

MAP CATALOGUE

PROVISIONAL EDITION



PUBLISHED UNDER THE DIRECTION OF
BRIGADIER SIR E. O. WHEELER, M.C.,
SURVEYOR GENERAL OF INDIA.

1945.

Printed at the Photo-Litho Office, Survey of India,
CALCUTTA.

Price One Rupee, Post Free.

SURVEY OF INDIA

MAP CATALOGUE

PROVISIONAL EDITION



PUBLISHED UNDER THE DIRECTION OF
BRIGADIER SIR E. O. WHEELER, M.C.,
SURVEYOR GENERAL OF INDIA.

1945.

Printed at the Photo-Litho Office, Survey of India,
CALCUTTA.

CONTENTS.

LIST OF AGENTS FOR THE SALE OF SURVEY OF INDIA MAPS	PAGE 1
---	-----------

INTRODUCTION.

HOW TO USE THIS CATALOGUE	3
GUIDE TO INDENTORS	3
HOW TO OBTAIN MAPS	3
SPECIMEN OF INDENT FORM	5

PLATES AND INDEXES. (after page 5)

TRIANGULATION CHARTS AND PAMPHLETS	PLATE 1
LEVELLING PAMPHLETS	2
INDEX TO 1/2M MAPS	3
INDEX RELATING CARTE INTERNATIONALE WITH I. & A.C. SERIES	4
INDEX TO 1/M MAPS	5
KEY MAP TO TOPOGRAPHICAL INDEXES	6
INDEX ON SCALE 1/6 MILLION	7
ALPHABETICAL INDEX OF PROVINCES, DISTRICTS AND STATES	
TOPOGRAPHICAL INDEXES. (THESE FOLLOW IN NUMERICAL ORDER)	

APPENDICES. (after the Topographical Indexes)

GENERAL MAPS OF INDIA. APPENDIX 1	PAGE 6
PROVINCE MAPS. APPENDIX 2	8
DISTRICT MAPS. APPENDIX 3	9
CITY AND TOWN GUIDE MAPS. APPENDIX 4	10
CANTONMENT MAPS. APPENDIX 5	12
FORMER CANTONMENTS NOW HANDED OVER TO THE CIVIL AUTHORITIES, OF WHICH MAPS EXIST. APPENDIX 5A	21
MANŒUVRE AND RADIUS MAPS. APPENDIX 6	23
MISCELLANEOUS MAPS. APPENDIX 7	25

—————

Before ordering a Map please see page 2 .

AGENTS FOR THE SALE OF SURVEY OF INDIA MAPS

Maps may be obtained through the following agents :—
(For Survey of India Offices Supplying Maps, see INTRODUCTION)

INDIA

ABBOTTABAD
ENGLISH BOOK STORE.

AGRA
ENGLISH BOOK DEPOT, Taj Road.
INDIAN ARMY BOOK DEPOT, Dayal Bagh.

AJMER
RAJPUTANA BOOK HOUSE.

ALLAHABAD
NORTH INDIA CHRISTIAN TRACT & BOOK SOCIETY.

AMBALA
RAM CHANDER & SONS.
ENGLISH BOOK DEPOT, Ambala Cantonment.

BANGALORE
RAJA GOPAL PHOTO ZINCO & PRINTING WORKS,
Fort Bangalore.
HIGGINBOTHAMS LTD.

BAREILLY
LONDON BOOK DEPOT.

BARODA
B. PARIKH & CO., Mandvi Road.

BOMBAY
THACKER & CO.
D. B. TARAPOREVALA SONS & CO.
WESTERN INDIA AUTOMOBILE ASSOCIATION,
12 Wodehouse Road.

CALCUTTA
W. NEWMAN & CO., 3 Old Court House Street.
AUTOMOBILE ASSOCIATION OF BENGAL, 40 Chowringhee.
ROYAL BOOK STORE, B. 48, Municipal Market.
KALICHARAN & CO., B. 40-41, Municipal Market.
CHAKRABORTY CHATTERJEE & CO. LTD., 15 College
Square.
DAS GUPTA & CO., 54/3 College St.
OXFORD BOOK & STATIONERY CO., 17 Park Street.
THACKER SPINK & CO., 3 Esplanade East.

CAWNPORE
ADVANI & CO.

DARJEELING
OXFORD BOOK & STATIONERY CO.

DEHRA DUN
IDEAL BOOK DEPOT, Rajpur Road.

DELHI
OXFORD BOOK & STATIONERY CO., Kashmere Gate.
OXFORD BOOK & STATIONERY CO., Connaught Place,
New Delhi.
RAMESH BOOK DEPOT AND STATIONERY MART.
J. M. JAINA & BROTHERS, Mori Gate.
BHAWNANI & SONS, Connaught Place, New Delhi.
IDANDAS BOOK CO., Connaught Circus, Opposite Scindia
House (New Delhi).

DRIGH ROAD
P. O. BOOK STALL.

DUM DUM
INDIA AIR SURVEY AND TRANSPORT LTD.

FEROZEPUR
ENGLISH BOOK DEPOT, Wazir Ali Buildings.

HYDERABAD (Deccan)
HAJI SYED RAZAK SHAH & SONS, Station Road.

INDORE
THE MANAGER, DAK BUNGALOW, Indore.
THE PROPRIETOR, CENTRAL INDIA HIGH CLASS
ATHLETIC DEPOT, Indore.

JHANSI
ENGLISH BOOK DEPOT.

JUBBULPORE
CROWN BOOK DEPOT, East Street.

KAKUL
UNIVERSAL BOOK DEPOT.

KARACHI
AERO STORES, Napier Road.
ENGLISH BOOK STALL, Elphinstone Street, Karachi Sadar.

KASAULI
RAM CHANDRA & SONS.

KASHMIR
COCKBURNS AGENCY, Srinagar.
D. G. SMITH & CO., Srinagar.

LAHORE
PUNJAB RELIGIOUS BOOK SOCIETY, Anarkali.
STANDARD BOOK DEPOT.
U. P. MALHOTRA & CO.
BUCKINGHAM & CO.

LUCKNOW
LUCKNOW PUBLISHING HOUSE, The Mall.

MADRAS
HIGGINBOTHAMS LTD.

MEERUT
MESSRS. JAVA OXFORD BOOK CO., Chapel Street.

MHOW
BRITISH BOOK DEPOT, Main Street.
UNIVERSAL BOOK STALL.

MURREE
J. RAY & SONS, The Mall.

MUSSOORIE
THE MUSSOORIE BOOK SOCIETY.

MUZAFFARPUR
BURMAN & CO.

NAINI TAL
R. NARAIN & CO., The Mall.
SECRETARY, PUBLICITY & DEVELOPMENT OFFICE.
Municipal Board.

OOTACAMUND
HIGGINBOTHAMS LTD.

PATNA CITY
K. P. SAXENA & CO., Diwan Mohalla.

PESHAWAR
FAQIR CHAND MARWAH, Peshawar Cantt.
J. RAY & SONS, Arbab Road.
SHAM LALL & SONS.
LONDON BOOK CO. (India).

POONA
INTERNATIONAL BOOK SERVICE, Deccan Gymkhana
Colony.

QUETTA
STANDARD BOOK STALL, Circular Road.

RAWALPINDI
J. RAY & SONS, Edwardes Road.
LONDON BOOK CO.

SIMLA
OXFORD BOOK & STATIONERY CO.
INDANDAS BOOK CO., The Mall (Exchange).

SIKKIM
TSE TEN TASHI & CO., P. O. Gangtok.

ABROAD

ENGLAND
SECRETARY TO THE HIGH COMMISSIONER FOR
INDIA (GENERAL DEPARTMENT), India House,
Aldwych, London, W. C. 2.



INTRODUCTION

ALL INDENTORS ARE REQUESTED TO READ PARA 11

1. This Catalogue replaces the 1931 Edition, Survey of India Map Catalogue, at least for the duration of the war. The main change is that availability of topographical maps on the 1 inch, $\frac{1}{2}$ -inch and

$\frac{1}{4}$ -inch scales, is, in this catalogue, shown on index map Plate 7 for the whole of India, whereas, in the former catalogue, this information was given on a page facing each 1-inch=32 mile Index Nos. 30 to 79.

PLATE 7 IS THE LAST PAGE OF THIS CATALOGUE

HOW TO USE THIS CATALOGUE

2. Study the Plates, Indexes and Appendices and try to identify and state your Geographical or Topographical map requirements according to catalogued numbers or names, and your other map requirements by catalogued name. Para 3 will help you. If you have any real difficulty, or cannot find what you

want in this catalogue, refer to the Director, Map Publication, Survey of India, Dehra Dūn, or, if it is FOREST MAPS or Triangulation and Levelling data in which you are interested, refer to the Director, Geodetic Branch, Survey of India, Dehra Dūn.

See para 11—DON'TS FOR INDENTORS.

GUIDE TO INDENTORS

3. REFER TO PLATES ETC., AS FOLLOWS FOR:—

TRIANGULATION AND LEVELLING: (Apply to the Director, Geodetic Branch) ..	Plates 1 & 2.
GEOGRAPHICAL MAPS ..	Plates 3 & 5.
TOPOGRAPHICAL MAPS ..	{ Plate 7 and Indexes Nos. 30 to 79.

Pull out Plate 7 and locate, as nearly as you can, the area of which you require a $\frac{1}{4}$ -inch, $\frac{1}{2}$ -inch or 1-inch map. Note the large numbered square in which this falls. Turn to the large scale (1-inch=32 miles) Index bearing the same number and identify exactly the area in which you are interested. Read carefully the notes on this Index, explaining how to

"name" the $\frac{1}{4}$ -inch, $\frac{1}{2}$ -inch or 1-inch map you require and turn back to Plate 7, which will tell you whether the required map has been published.

The Alphabetical Index of Provinces, Districts and States, which follows Plate 6, will help you to locate on the Indexes the area or place in which you are interested.

GENERAL MAPS OF INDIA ..	Appendix 1.
PROVINCE MAPS 2.
DISTRICT MAPS (IN ABEYANCE) 3.
TOWN GUIDE MAPS 4.
CANTONMENT PLANS 5 & 5A.
MANŒUVRE MAPS 6.
MISCELLANEOUS MAPS 7.

HOW TO OBTAIN MAPS

4. SALE OF MAPS: Maps may be obtained from the Survey of India Offices given in para 6 below, or from the AGENTS listed on page 1.

For the duration of the war, it is not possible to keep AGENTS fully stocked.

Maps may be ordered by letter or telegram, no special order form being necessary, though for Government officials the form of Indent No. O. 57 may be found useful. This form will be supplied gratis on application to any of the Survey of India Offices mentioned in para 6 below.

5. PAYMENT: Supplies made to Government Departments may be adjusted by Book-transfer (*vide* paras 110 and 111, Chapter 6, Volume 1 of the Civil Account Code, 8th Edn., 2nd Reprint, 1935); but where such adjustment is not possible, payment may be made in cash.

Supplies to the Public are ordinarily made V.P.P.

For special rates for large orders and for maps for educational institutions reference should be made to the Director, Map Publication, Dehra Dūn.

The cost of packing and postage is borne by the purchaser.

6. MAP SUPPLY OFFICES: Indents should be addressed as follows:—

(i) For Topographical Maps, Province Maps, Town Guide Maps and Manœuvre and Radius Maps.

For maps of Sind, Baluchistan, N.W.F.P., Punjab and for maps of Indian States falling within the areas of these Provinces	To	The Director, Frontier Circle, Survey of India, MURREE.
---	----	--

For maps of Assam, Bengal, Bihar, Orissa, Madras and for maps of Indian States falling within the areas of these Provinces	To	The Dy. Director, Map Publication, Survey of India, 13 Wood Street, CALCUTTA.
--	----	---

For maps of the remainder of India	To	The Director, Map Publication, Survey of India, Hathibarkala, DEHRA DŪN.
------------------------------------	----	--

HOW TO OBTAIN MAPS—(Continued).

- | | | |
|--|---|---|
| (ii) For Geographical Maps | } | To
The Director,
Map Publication,
DEHRA DŪN or

The Dy. Director,
Map Publication,
CALCUTTA.
whichever is nearer. |
| (iii) For Cantonment Plans and Forest Maps | } | To
The Director,
Geodetic Branch,
Survey of India,
DEHRA DŪN. |

7. **MAP MOUNTING:** For the duration of the war certain map mounting styles have been discontinued. Maps can be mounted on cloth singly or joined together to form a combined map in the following styles:—

- (i) Flat mounted on cloth without dissections.
- (ii) Mounted on cloth and folded without dissections.
- (iii) Mounted on cloth and folded with dissections.
- (iv) Mounted on cloth without dissections and fitted on rollers as a wall map, varnished.
- (v) As for (iv), but unvarnished.
- (vi) Unmounted and folded as in (ii).

8. **COVERS:** Folded maps can be put in a cover. The following are the standard types:—

- (a) **Paper Label.** A label giving the number or name and scale of the map, pasted on the back of the uppermost fold. Folded topographical maps in this style usually have four folds in each direction, and measure when folded about 6 by 5 inches.
- (b) **Thick Paper Cover.** Folded topographical maps on this style usually have three folds north and south and four folds east and west, and measure when folded about 8 by 5 inches.

- (c) Limp cover, cloth covered, with paper label.
- (d) (In abeyance).
- (e) Stiff cover, same as (c).
- (f) (In abeyance).
- (g) Pictorial Paper Covers for certain popular maps. See appendices 1, 2, 4, 6 and 7.

9. **CHARGES FOR MOUNTING AND COVERS:** These vary from time to time with the market price of labour and materials. The office supplying your requirements will quote rates on application.

10. **SUPPLY:** Supply of maps is dependent on stocks being available. Indentors must appreciate that, for the duration of the war, stocks of all maps listed in this Catalogue may not be available for issue.

11. DON'TS FOR INDENTORS:

- (i) Don't demand maps except by the correct name or number. Demands such as "a large map of the United Provinces", "maps of the police stations such and such and so and so" cannot be fulfilled without further reference to the indentor and consequent delay and extra work to all involved. Use the Catalogue.
- (ii) Don't insist on "maps in full colours" For the duration of the war, modern topographical maps, which, pre-war, were printed in a number of colours, are now printed in fewer colours and, in most cases, in black for all detail and brown for contours only. Maps in full colours cannot be supplied.

12. **MAPS FOR THE DEFENCE SERVICES:** The system for obtaining maps for official use by the Defence Services is laid down in Indian Army Order 2338/42.

Direct application to Survey of India Offices must NOT be made.

PRICES ON APPLICATION

INDENT No. _____ dated _____

194 , on the SURVEY OF INDIA for MAPS.

NOTE—Indents should be addressed as detailed overleaf.

DESCRIPTION OF MAPS. Full details, such as map names numbers, &c., should be given. If any of the maps ordered are to be mounted, give full details in this column. (See overleaf).	Scale	Number of map required	INSTRUCTIONS FOR DESPATCH. SPECIFY:—(1) the name or designation and the FULL address of the officer to whom these maps are to be sent; and (2) if they are to be sent by post, or by passenger train, or by goods train.	INSTRUCTIONS FOR PAYMENT. Strike out details which do not apply. Note:—1. For rules governing Book Debit Transactions, see paras. 110-111 Chap. 6, Vol. I, of the Civil Account Code. 2. Cash Payments may be made by Cash, Money Order, Remittance Transfer Receipt, or by Crossed Cheque.
				Adjustment will be made by BOOK-DEBIT CASH PAYMENT Send by V. P. P. Send with a Cash Bill.

RECOMMENDED.

Countersignature of approving authority.

This is only necessary in the case of maps to be supplied on the public service by book-debit, and then only if the Indenting Officer is not an officer who is entitled to draw contingent Bills.

Signature of Indenting Officer.

MAP MOUNTING

Maps can be mounted on cloth, either singly, or several joined together to form a combined map. Details of the various styles and charges are given in the map catalogue and estimates will be sent on request. The following styles are standard:—

MOUNTING

Style (1) Flat mounted on cloth without dissections.	Style (4) Mounted on cloth without dissections and fitted on rollers as a wall map, varnished.
" (2) Mounted on cloth and folded without dissections.	" (5) Mounted on cloth without dissections and fitted on rollers as a wall map, unvarnished.
" (3) Mounted on cloth and folded with dissections.	" (6) Unmounted and folded as in (2).

COVERS

Style (a) Paper Label.	Style (e) Stiff cover same as (c).
" (b) Thick Paper Cover.	" (f) In abeyance.
" (c) Limp cover, cloth covered, with paper label.	" (g) Pictorial Paper Cover.
" (d) In abeyance.	

NOTE:—It is only necessary to quote the number and figure for any particular style.

MAP SUPPLY OFFICES

Indents should be addressed as follows:—

1. For Topographical Maps, Province Maps, Town Guide Maps and Manœuvre and Radius Maps

For maps of Sind, Baluchistan, N.W.F.P., Punjab and for maps of Indian States falling within the areas of these Provinces.

To
The Director,
Frontier Circle,
Survey of India,
MURREE.

For maps of Assam, Bengal, Bihar, Orissa, Madras and maps of Indian States falling within the areas of these Provinces.

To
The Dy. Director,
Map Publication,
Survey of India,
13 Wood Street,
CALCUTTA.

For maps of the remainder of India.

To
The Director,
Map Publication,
Survey of India,
Hathibarkala,
DEHRA DŪN.

2. For Geographical Maps.

To
The Director,
Map Publication,
Survey of India,
DEHRA DŪN.

or

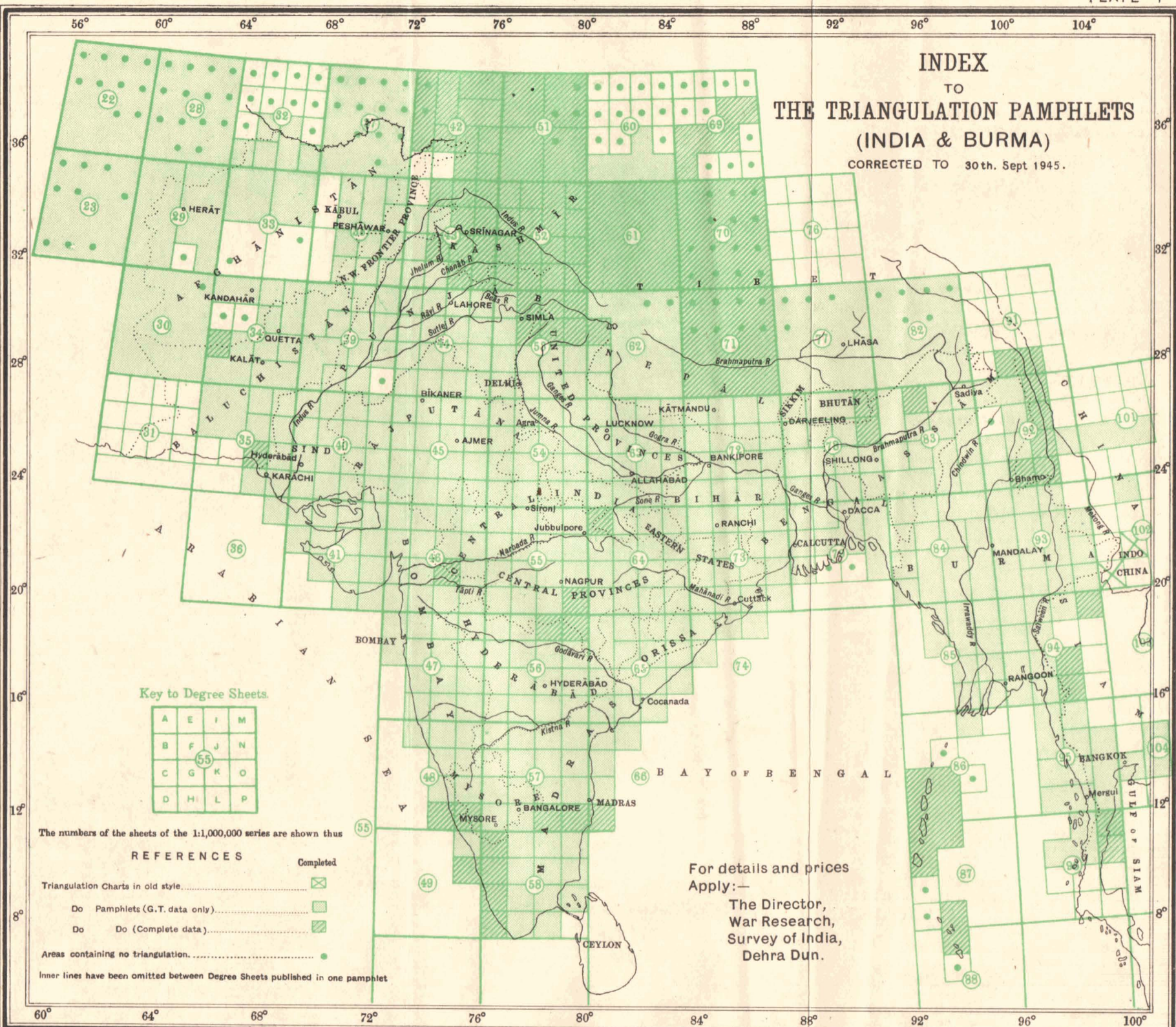
To
The Dy. Director,
Map Publication,
Survey of India,
13 Wood Street,
CALCUTTA.

3. For Cantonment Plans and Forest Maps.

To
The Director,
Geodetic Branch,
Survey of India,
DEHRA DŪN.

INDEX TO THE TRIANGULATION PAMPHLETS (INDIA & BURMA)

CORRECTED TO 30th. Sept 1945.



Key to Degree Sheets.

A	E	I	M
B	F	J	N
C	G	K	O
D	H	L	P


The numbers of the sheets of the 1:1,000,000 series are shown thus

REFERENCES

- Triangulation Charts in old style..... Completed
 - Do Pamphlets (G.T. data only).....
 - Do Do (Complete data).....
 - Areas containing no triangulation.....
- Inner lines have been omitted between Degree Sheets published in one pamphlet

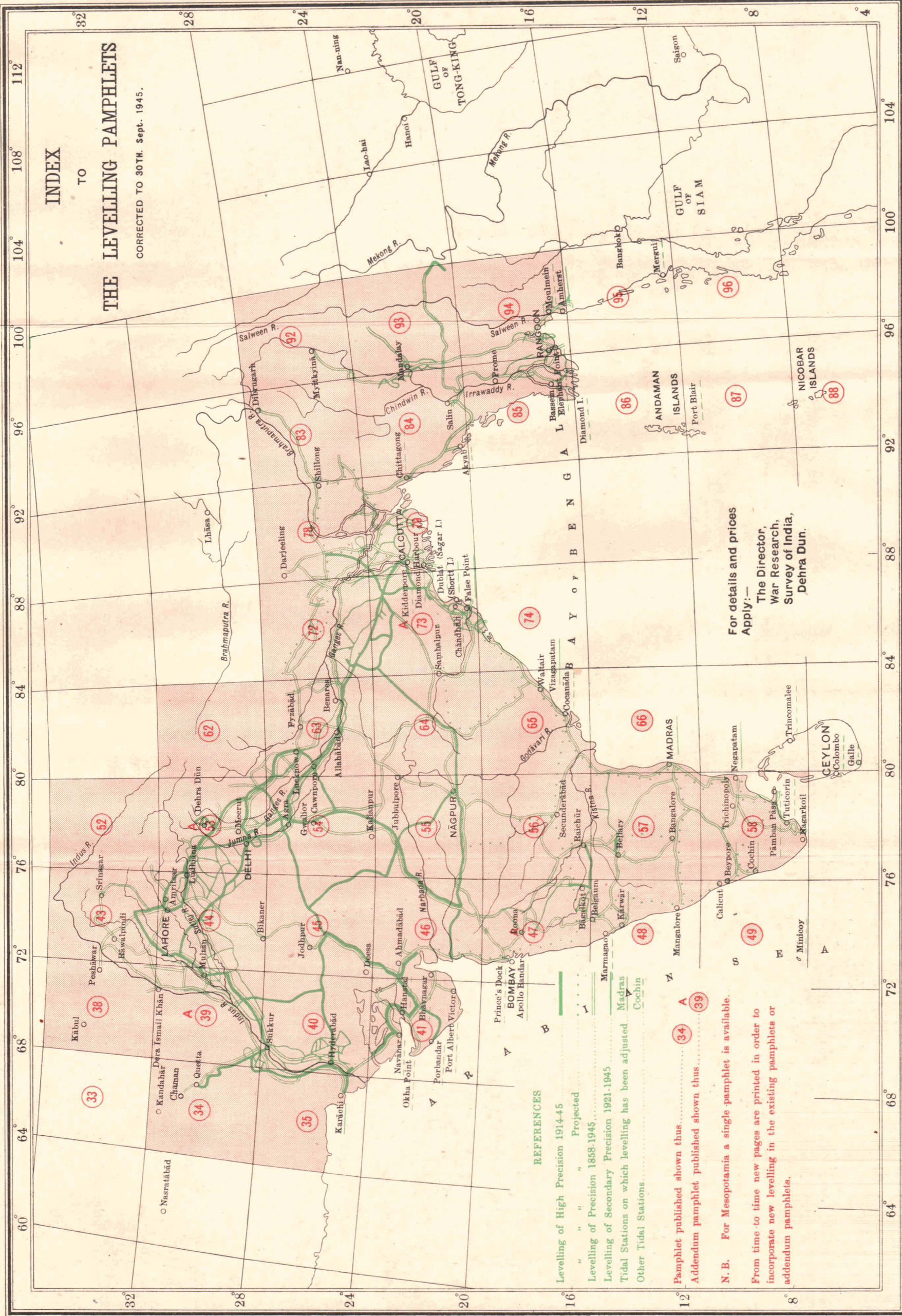
For details and prices
Apply:—

The Director,
War Research,
Survey of India,
Dehra Dun.



INDEX TO THE LEVELLING PAMPHLETS

CORRECTED TO 30TH. Sept. 1945.

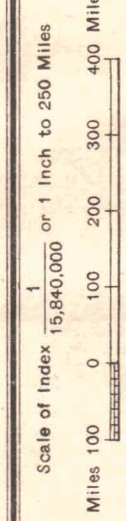


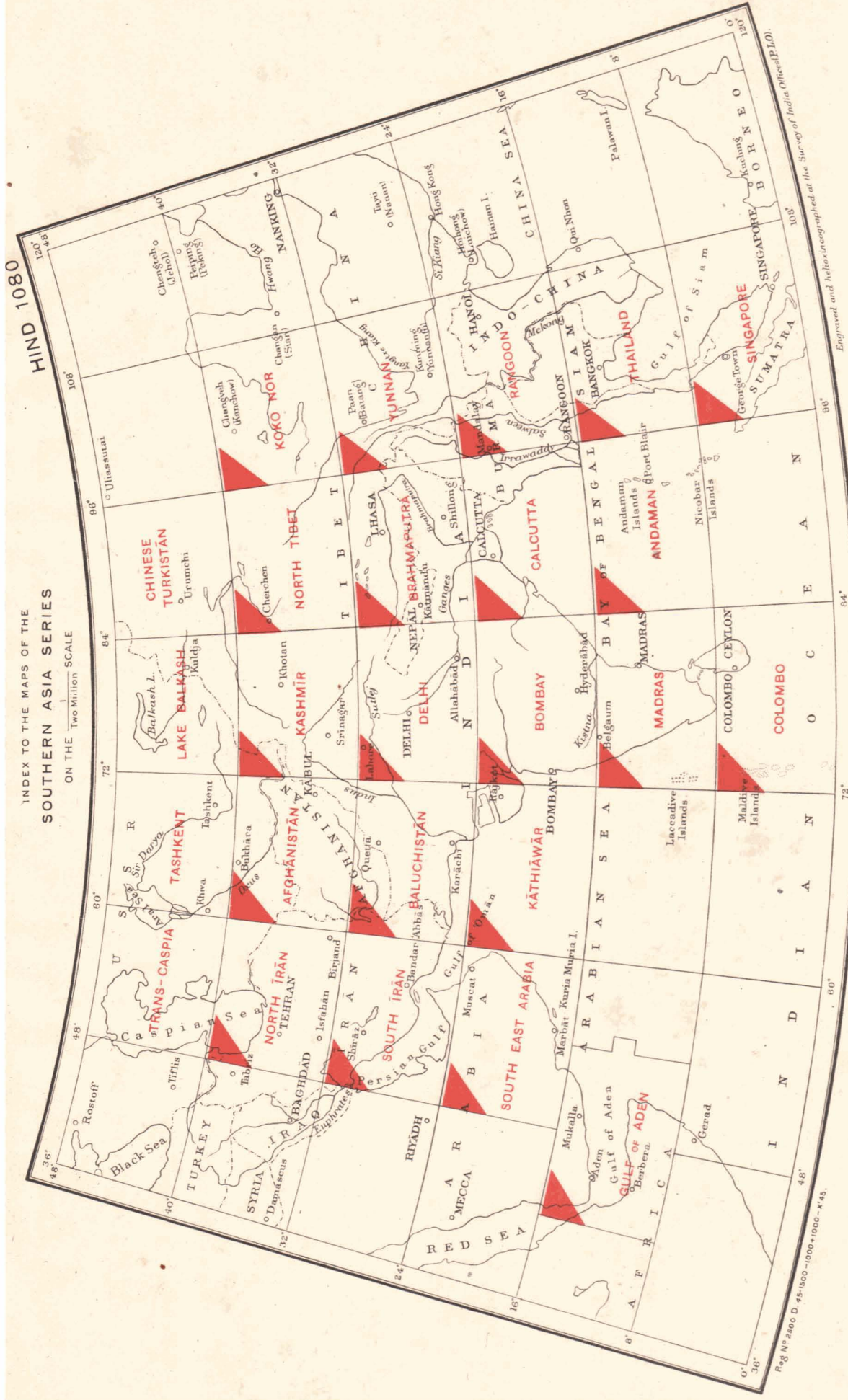
- REFERENCES**
- Levelling of High Precision 1914-45
 - " " " Projected
 - Levelling of Precision 1858-1945
 - Levelling of Secondary Precision 1921-1945
 - Tidal Stations on which levelling has been adjusted
 - Other Tidal Stations

Pamphlet published shown thus **34** **A**
 Addendum pamphlet published shown thus **39**

N. B. For Mesopotamia a single pamphlet is available.
 From time to time new pages are printed in order to incorporate new levelling in the existing pamphlets or addendum pamphlets.

For details and prices
 Apply:—
 The Director,
 War Research,
 Survey of India,
 Dehra Dun.





HIND 1080

INDEX TO THE MAPS OF THE SOUTHERN ASIA SERIES ON THE Two Million SCALE

Engraved and heliographed at the Survey of India Office, P.O.

Published under the direction of Brigadier Sir E.O. Wheeler, M.C. Surveyor General of India.

REFERENCE

Maps published, Layered Edn.

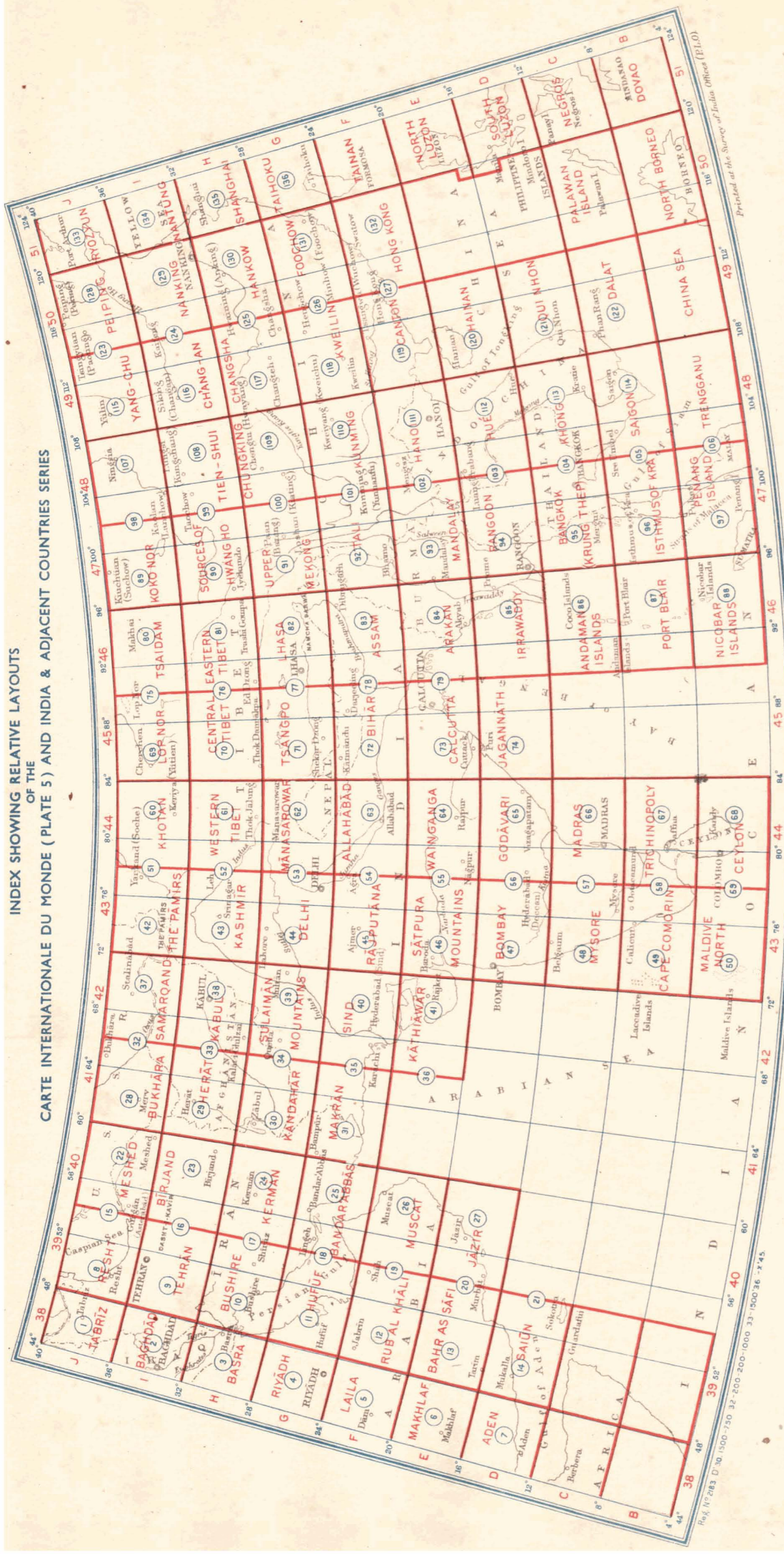
Other Edn.

Scale of Index 40 Miles

Miles 200 400 600 800 1000 Miles

Demands for maps of this series should be by name and scale only e. g. 1/2 M BOMBAY.

INDEX SHOWING RELATIVE LAYOUTS OF THE OF THE CARTE INTERNATIONALE DU MONDE (PLATE 5) AND INDIA & ADJACENT COUNTRIES SERIES



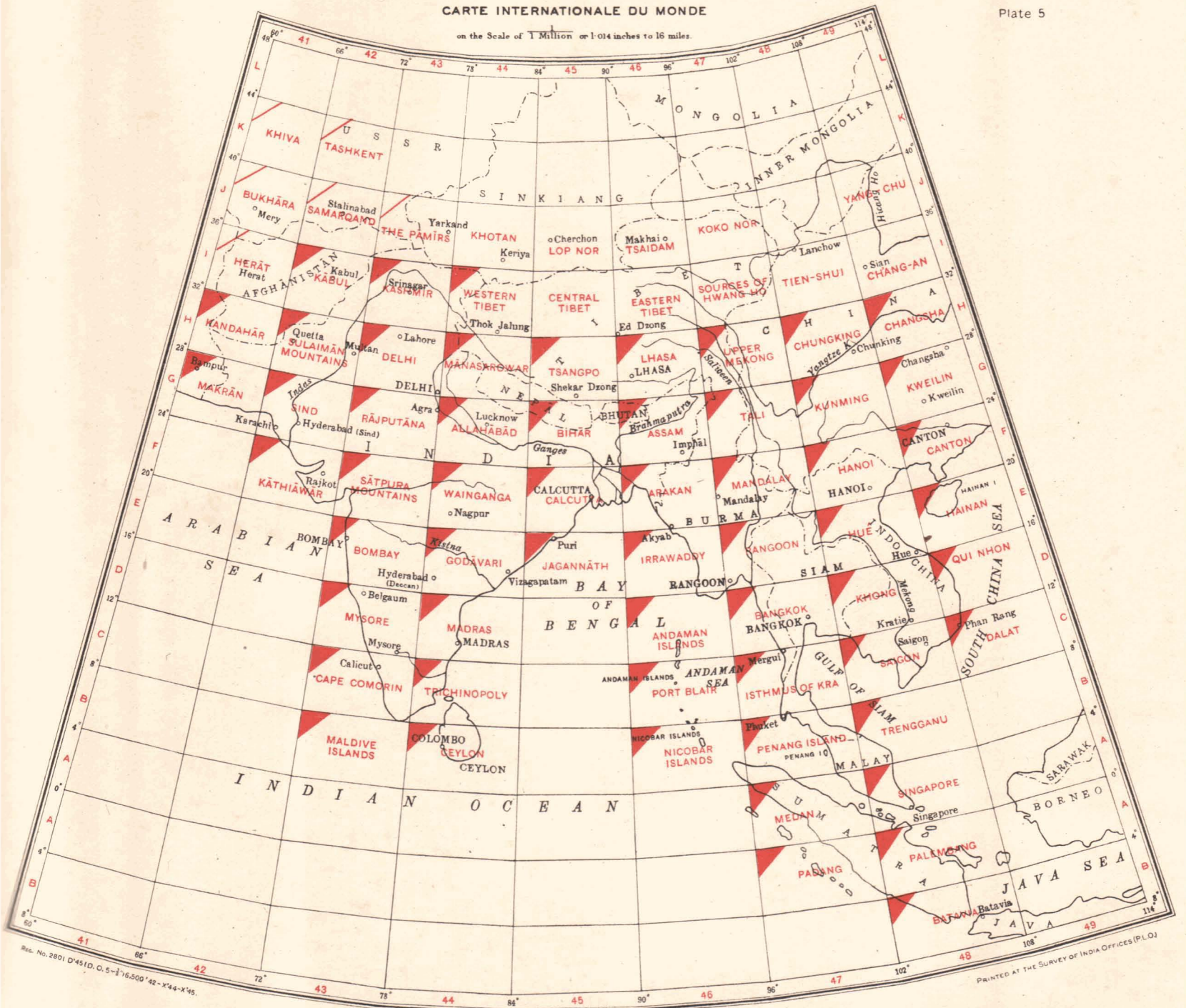
Published under the direction of Brigadier Sir. E.O. Wheeler, M.C., Surveyor General of India.

NOTE:— The India and Adjacent Countries Series on the scale of 1:1,000,000 is obsolete but the layout of Topographical maps IN INDIA on the 1-inch, 1/4-inch and 1/2-inch scales conforms to the layout of the I & A.C. Series.

Printed at the Survey of India Office (E.I.O.)

INDEX TO THE MAPS OF THE
CARTE INTERNATIONALE DU MONDE

on the Scale of 1 Million or 1:014 inches to 16 miles.



Letters and figures on International system in margin.

The Sheet Number consists of the letters N or S denoting north or south of equator, followed by the letter denoting the belt of latitude, to be found in the right and left margins, followed by the figure denoting the belt of longitude, to be found in the top and bottom margins. For example sheet number of BOMBAY is N.E.43.

Published under the direction of Brigadier Sir E.O. Wheeler, M.C., Surveyor General of India.

Scale 0 500 1000 Miles

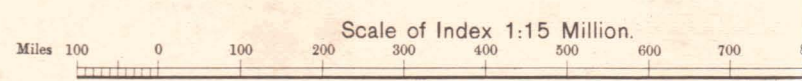
REFERENCE

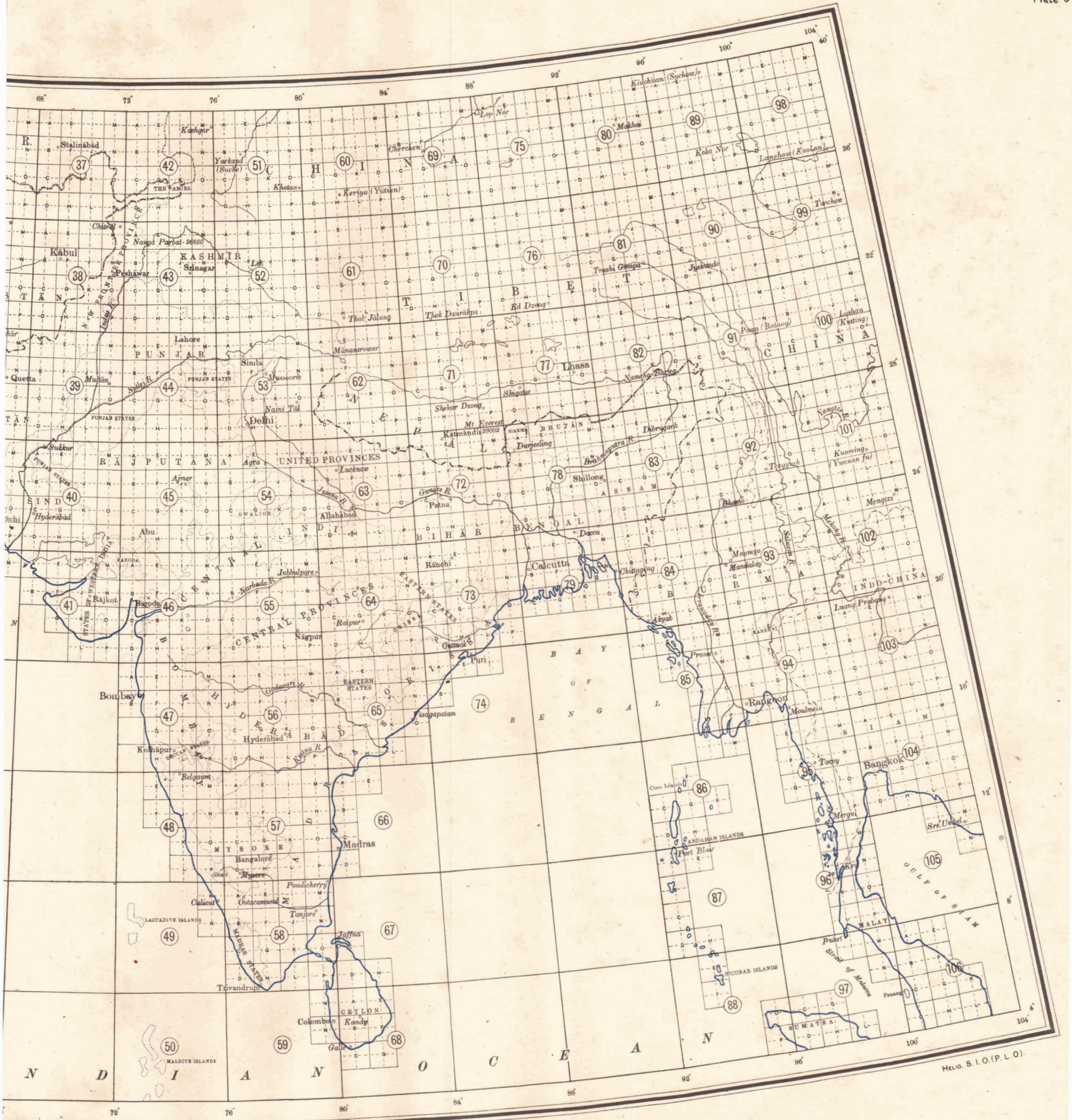
Sheets published, Layered Army/Air Edition
" " Other Edition

SURVEY OF INDIA




Reg. No. 1058. D. 25-500-X'45.



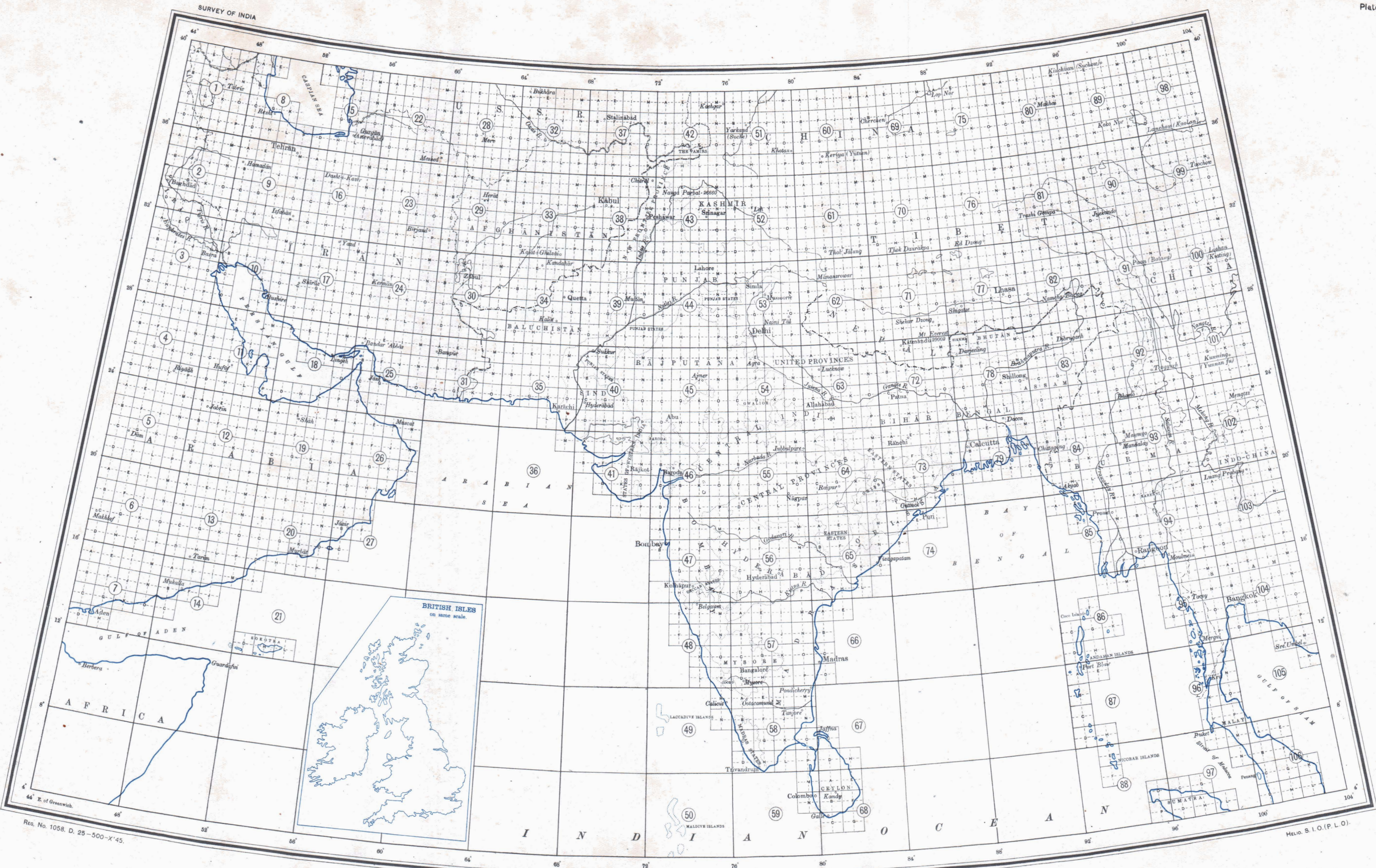


Scale of Index 1:15 Million.



Published under the orders of Brigadier C. G. Lewis, O. B. E., Surveyor General of India, 1938.

HELIOS. S. I. O. (P. L. O.)



Rec. No. 1058. D. 25-500-X'45.

HELIOS. S. I. O. (P. L. O.)

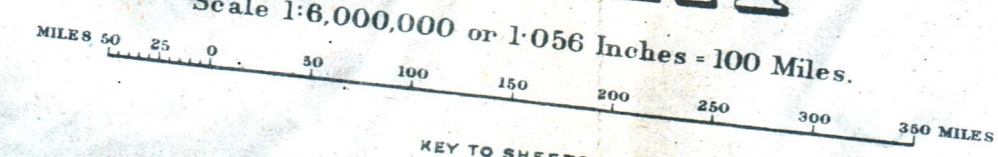
Scale of Index 1:15 Million.

Miles 100 0 100 200 300 400 500 600 700 800 900 Miles

Published under the orders of Brigadier C. G. Lewis, O. B. E., Surveyor General of India, 1938.

INDIA

Scale 1:6,000,000 or 1:056 inches = 100 Miles.



KEY TO SHEETS

A	B	C	D	E	F	G	H	I	J	K	L	M	N	O	P	Q	R	S	T	U	V	W	X	Y	Z
1	2	3	4	5	6	7	8	9	10	11	12	13	14	15	16	17	18	19	20	21	22	23	24	25	

- NOTES
- The numbers denote the sheets of the "India and Adjacent Countries Series" on the scale of 1:1,000,000.
 - The letters denote the "degree" sheets on the scale of 1 inch = 4 miles, contained within the above.
 - The quadrant letters w.e., s.e., s.w., n.w., denote the four half inch sheets contained within each "degree" sheet.
 - Each "degree" sheet contains sixteen one-inch sheets which are numbered from 1 to 16, thus:

1	2	3	4	5	6	7	8	9	10	11	12	13	14	15	16
---	---	---	---	---	---	---	---	---	----	----	----	----	----	----	----

5. **NAGPUR:** (The one inch sheet numbers are not printed on this index) sheet 55 2.

REFERENCE

- 1 inch sheets published
- 1/2 inch and 1/4 inch sheets published

When the detail on this index is not sufficient to locate the required map of a particular area, identify the sheet number of the India and Adjacent Countries Series map containing the area and turn to the index (scale 1 inch = 2 miles) lying that number, which indexes are in greater detail. Identify the sheet required and turn back to this index and check whether published.

60° E of Greenwich.
Mag. N° 2297 D 45-X 45-X 47.

ALPHABETICAL INDEX

OF

PROVINCES, DISTRICTS AND STATES

Abbreviations:

C. I. ...	Central India.	N. S. S. ...	Northern Shan States.
C. P. ...	Central Provinces.	N. W. F. P. ...	North Western Frontier Province
D. S. ...	Deccan States.	P. S. ...	Punjab States.
dist. ...	district.	prov. ...	province.
E. S. ...	Eastern States.	S. ...	State.
G. S. ...	Gujarat States.	S. S. S. ...	Southern Shan States.
Kashmir ...	Kashmir and Jamma.	S. W. I. ...	States of Western India.
M. S. ...	Madras States.	U. P. ...	United Provinces.

Name.	Description.	Province or State.	Index map.	Degree sheet.	Name.	Description.	Province or State.	Index map.	Degree sheet.
Adilabad ...	dist.	Hyderabad	56		Bashahr ...	S.	Punjab	52, 53	
Afghanistan ...	S.	G. S.	30, 32, 34, 37, 38, 39, 42	F, G	Bassein ...	dist.	Burma	85, 86	
Agar ...	S.	U. P.	46		Bastar ...	S.	E. S.	64, 65	
Agra ...	dist.	Bombay	54		Basti ...	dist.	U. P.	63	
Ahmadabad ...	"	"	41, 46		Baudh ...	S.	E. S.	64, 73	A, E, F
Ahmadnagar ...	"	"	47		Bawlake ...	"	Burma	94	
Ajagarh ...	S.	C. I.	63	D	Belgaum ...	dist.	Bombay	47, 48	
Ajmer-Merwara ...	prov.	"	45		Bellary ...	"	Madras	48, 57	
Akadia ...	S.	S. W. I.	41	N	Benares ...	"	U. P.	63	
Akalkot ...	"	"	47	O	Bengal ...	prov.	"	72, 73, 78, 79, 83, 84	K, O, P
Akola ...	dist.	D. S.	56	C	Berar ...	"	"	47, 55, 56	
Akyab ...	"	C. P.	55, 56		Beri ...	S.	C. I.	54	N, O
Alampur ...	"	Burma	84, 85		Betul ...	dist.	C. P.	55	
Aligarh ...	S.	S. W. I.	41	O	Bhaddarva ...	S.	G. S.	46	B
Alipura ...	dist.	U. P.	53, 54		Bhadli ...	"	S. W. I.	41	N
Alirajpur ...	S.	C. I.	54	O	Bhadva ...	"	"	41	J
Allahabad ...	dist.	U. P.	63	J	Bhadvana ...	"	"	41	N
Almora ...	"	"	53, 62		Bhagalpur ...	dist.	Bihar	72	
Alwa ...	S.	G. S.	46	G	Bhainsanda ...	S.	C. I.	63	C
Alwar ...	"	Rajputana	53, 54		Bhajji ...	"	Punjab	53	E
Amala ...	"	G. S.	46	H	Bhalala ...	"	S. W. I.	41	N
Amb ...	"	N. W. F. P.	43	B	Bhalgamda ...	"	"	41	N
Ambala ...	dist.	Punjab	53		Bhamo ...	dist.	Burma	92, 93	
Amherst ...	"	Burma	94, 95		Bhandara ...	"	C. P.	55, 64	
Amjhara ...	"	Gwalior	46		Bhandaria ...	S.	S. W. I.	41	O
Amliyara ...	S.	S. W. I.	46	E	Bharatpur ...	"	Rajputana	54	A, E, F
Amraoti ...	dist.	C. P.	55		Bhatnan ...	"	S. W. I.	41	N
Amrapur ...	S.	G. S.	46	B	Bhanagar ...	"	"	41, 46	
Amrapur ...	"	S. W. I.	41	K	Bhilodia ...	"	G. S.	46	F, G
Amreli ...	dist.	Baroda	41, 46		Bhilim ...	dist.	Gwalior	54, 55	
Amritsar ...	"	Punjab	43, 44		Bhimora ...	S.	S. W. I.	41	N
Anandpur ...	S.	S. W. I.	41	N	Bhind ...	dist.	Gwalior	54	J, K, N
Anantapur ...	dist.	Madras	57		Bhir ...	"	Hyderabad	47, 56	
Andaman Islands ...	"	"	86, 87		Bhoika ...	S.	S. W. I.	41	N
Anghad ...	S.	G. S.	46	F	Bhojwadar ...	"	"	41	O
Angul ...	dist.	Orissa	73	C, D, H	Bhopal ...	agency	C. I.	54, 55	
Ankevalia ...	S.	S. W. I.	41	N	Bhopal ...	S.	"	54, 55	
Arakan Hill Tracts ...	dist.	Burma	84	B	Bhor ...	"	D. S.	47	F
Arcot, North ...	"	Madras	57		Bbutan ...	"	"	77, 78, 83	
South ...	"	"	57, 58, 66		Bidar ...	dist.	Hyderabad	56	
Assam ...	prov.	"	78, 79, 82, 83, 84, 91, 92		Bihdr ...	prov.	"	63, 64, 65, 72, 73, 78	
Athgarh ...	S.	E. S.	73	H	Bihdr ...	S.	C. I.	54	O
Athmallik ...	"	"	73	C, D	Bihdr ...	"	G. S.	46	F
Atraf-i-Balda ...	dist.	Hyderabad	56		Bija ...	"	Punjab	53	B
Attock ...	"	Punjab	38, 43		Bijapur ...	dist.	Bombay	47, 48, 56, 57	
Aundh ...	S.	D. S.	47	K, O	Bijawar ...	S.	C. I.	54	P
Aurangabad ...	dist.	Hyderabad	46, 47, 55, 56		Bijna ...	"	"	63	D
Avachar ...	S.	G. S.	46	H	Bijna ...	"	"	54	O
Azargarh ...	dist.	U. P.	63		Bikaner ...	dist.	U. P.	53	
					Bikaner ...	"	Rajputana	44, 45	
Babra ...	S.	S. W. I.	41	O	Bilaspur ...	dist.	C. P.	64	
Bagasra ...	"	"	41	K	Bilaspur ...	S.	P. S.	53	A
Baghal ...	"	Punjab	53	A	Bilbiri ...	"	G. S.	46	H
Baghat ...	"	"	53	F	Bildi ...	dist.	S. W. I.	41	K
Bahawalpur ...	"	P. S.	39, 40, 44		Birbhdm ...	dist.	Bengal	72, 73, 78	
Bairach ...	dist.	U. P.	62, 63		Boda-no-nos ...	S.	S. W. I.	41	O
Bajana ...	S.	S. W. I.	41	M	Bogra ...	dist.	Bengal	78	
Bakarganj ...	dist.	Bengal	79	A	Bolan Pass ...	"	Baluchistan	34	O
Balaghat ...	"	C. P.	55, 64		Bombay ...	prov.	"	41, 45, 46, 47, 48, 55, 56, 57	
Balasnore ...	S.	G. S.	46	E, F	Bombay Suburban ...	dist.	Bombay	47	A, B
Balasore ...	dist.	Orissa	73		Bonal ...	S.	E. S.	73	B, C, F, G
Balipara Frontier Tract ...	"	Assam	78, 82, 83		Breach and Panch ...	dist.	Bombay	46	
Ballia ...	"	U. P.	63, 73		Mahala.	"	"		
Balean ...	S.	Punjab	53	E, F	Budson ...	"	U. P.	53, 54	
Baluchistan ...	prov.	"	30, 31, 34, 35, 38, 39		Bugti ...	tribal	Baluchistan	39	C, D, G, H
Bamanbor ...	S.	S. W. I.	41	J, N	Bulandshahr ...	dist.	U. P.	53	
Bamra ...	"	E. S.	73	B, C, G	Buldana ...	"	C. P.	46, 47, 55, 56	
Banda ...	dist.	U. P.	63		Bundelkhand ...	agency	C. I.	54, 55, 63, 64	
Bangalore ...	"	Mysore	57		Bundi ...	S.	Rajputana	45, 54	
Banganapalle ...	S.	M. S.	57	E, I	Burdwan ...	dist.	Bengal	73, 79	
Banka Pahdri ...	"	C. I.	54	O	Burma ...	"	"	83, 84, 85, 86, 91, 92, 93, 94, 95, 96, 102	
Bankura ...	dist.	Bengal	73						
Bannu ...	"	N. W. F. P.	38		Cachar ...	dist.	Assam	83	
Bansda ...	S.	G. S.	46	H	Calcutta ...	"	Bengal	79	B
Banswara ...	"	Rajputana	46	E, I	Cambay ...	S.	G. S.	46	B
Bantva ...	see Mandavadar	"			Cawnpore ...	dist.	U. P.	54, 63	
Baoni ...	S.	C. I.	54	N, O	Central India ...	prov.	"	45, 46, 54, 55, 63, 64	
Bara Banki ...	dist.	U. P.	63	B, C	Central Provinces ...	"	"	46, 47, 54, 55, 56, 63, 64, 65	
Baramba ...	S.	E. S.	73	H	Chachna ...	S.	S. W. I.	41	N
Baraunda ...	"	C. I.	63	C, D	Chagai ...	tribal	Baluchistan	30, 34	
Bareilly ...	dist.	U. P.	53		Chailar ...	S.	G. S.	46	B
Bariya ...	"	"	46	E, F, I, J	Chamdr ...	"	S. W. I.	41	O
Baroda ...	S.	G. S.	40, 41, 45, 46		Chamba ...	"	P. S.	43, 52	
Barwani ...	"	C. I.	46	J, K, N, O	Champaran ...	dist.	Bihar	63, 72	

Names in italics do not appear on the index maps.

Name.	Description.	Province or State	Index map.	Degree sheet	Name.	Description.	Province or State.	Index map.	Degree sheet.
Chānda	dist.	C. P.	55, 56, 64, 65		Ganjām	dist.	Orissa	64, 65, 73, 74	
Chandernagore	French		79	B	Garhwal	U. P.		53, 62	
Chāng Bhakār	S.	E. S.	64	E, I	Garmālī	S. W. I.		41	O
Charkha	"	S. W. I.	41	O	Garo Hills	Assam		78	
Charkhāri	"	C. I.	54, 63		Garrauli	C. I.		54	O
Chauhe Jāgirs	"		63	C	Gārvī	G. S.		46	G, H
Chhaldā	"	S. W. I.	41	N	Gaurihar	C. I.		63	C
Chhatarpur	"	C. I.	54, 63		Gavridad	S. W. I.		41	J
Chhindwāra	dist.	C. P.	55		Gaya	dist.	Bihar	72	
Chhuikhadān	S.	E. S.	64	C, G	Gedi	S. W. I.		41	N
Chilās	dist.	Gilgit	43	E, I	Ghāzipur	dist.	U. P.	63	
China			42, 52, 91, 92, 93, 102	H	Ghorāsār	S. W. I.		46	B
Chinchli Gadad	S.	G. S.	46		Gigasārān	"		41	K
Chindwin, Lower	dist.	Burma	84		Gilgit	agency		42, 43	
Chindwin, Upper	"		83, 84, 92		Gilgit	dist.	Kashmir	43	
Chingleput	"	Madras	57, 66		Goa	Portuguese		48	E, I, J
Chin Hills	"	Burma	83, 84		Goālpāra	dist.	Assam	78	
Chitaldrug	"	Mysore	48, 57		Godāvari, East	"	Madras	65	
Chitral	S.	N. W. P. P.	37, 38, 42, 43		Godāvari, West	"		65	
Chitravā	"	S. W. I.	41	O	Godhra	S.	G. S.	46	E, F
Chittagong	dist.	Bengal	79, 84		Gonda	dist.	U. P.	63	
Chittagong Hill Tracts	"		79, 84		Gondal	S.	S. W. I.	41	K
Chittoor	"	Madras	57		Gorakhpur	dist.	U. P.	63, 72	
Chobāri	S.	S. W. I.	41	J, N	Gotardi	S.	G. S.	46	B
Chok	"		41	O	Gujarāt States			46, 47	
Chorāngla	"	G. S.	46	F	Gujranwala	dist.	Punjab	43, 44	
Chota Udaipur	"		46	F, J	Gujrat	"		43	
Chotila	"	S. W. I.	41	N	Gulbarga	"	Hyderābād	56	
Chuda	"		41	N	Gundālī	S.	S. W. I.	41	N
Chudesar	"	G. S.	46	G	Guntūr	dist.	Madras	56, 57, 65, 66	
Cochin	"	M. S.	58	B	Gurdāspur	dist.	Punjab	43, 44	
Coimbatore	dist.	Madras	57, 58		Gurgaon	"		53, 54	
Cooch Behār	S.	E. S.	78	B, F, G	Gwalior	S.		45, 46, 54, 55	
Coorg	prov.		48, 49, 57, 58		Gwalior Gird	dist.	Gwalior	54	F, G, J, K
Cuddapah	dist.	Madras	57						
Cutch	S.	S. W. I.	40, 41						
Cuttack	dist.	Orissa	73						
Dabha	S.	S. W. I.	46	E	Hadol	S.	S. W. I.	46	A
Dacca	dist.	Bengal	78, 79		Halaria	"		41	O
Dadhakia	S.	S. W. I.	46	E	Hamirpur	dist.	U. P.	54, 63	
Dādū	dist.	Sind	35, 40		Hanthawaddy	"	Burma	85, 94	
Dahida	S.	S. W. I.	41	O	Hardoi	"	U. P.	54, 63	
Daman	Portuguese		46	D, H	Hasan	"	Mysore	48, 57	
Dāngs, The	S.	G. S.	46	G, H	Hazāra	"	N. W. F. P.	43	
Danta	"	Rājputāna	45	D, H	Hazāribāgh	"	Bihar	72, 73	
Darbhangā	dist.	Bihar	72		Henzada	"	Burma	85	
Darel	tribal	Gilgit	43	E, I	Hindol	S.	E. S.	73	
Darjeeling	dist.	Bengal	72, 78		Hissār	dist.	Punjab	44, 53	
Darlot	S.	Punjab	53	E	Hooghly	"	Bengal	73, 79	
Darod	"	S. W. I.	41	N	Hopong	S.	S. S. S.	93	H
Darrang	dist.	Assam	78, 83		Hoshangābād	dist.	C. P.	55	
Dasdā	S.	S. W. I.	41	M	Hoshiarpur	"	Punjab	43, 44, 53	
Daspalla	"	E. S.	46	A	Howrah	"	Bengal	73, 79	
Dātha	"	S. W. I.	41	D, H	Hsa Htung	"	S. S. S.	93, 94	
Datia	"	C. I.	46	O, P	Hsa Mōng Hkam	"		93	D
Deccan States	"		54	J, K, N	Hsuwi, North	"	N. S. S.	92, 93	
Dedān	"	S. W. I.	41	O	Hsuwi, South	"		93	F, J
Dedārda	"		41	O	Hsi-paw	"		93	E, F
Dehra Dūn	dist.	U. P.	53		Hunza	"	Gilgit	42	L, P
Delhi	prov.		53		Hyderābād	"		46, 47, 48, 55	
Delotī	S.	S. W. I.	46	A	Hyderābād	dist.	Sind	56, 57, 65	
Dera Ghāzi Khān	dist.	Punjab	39					40	
Dera Ismāil Khān	"	N. W. F. P.	38, 39		Iavej	S.	S. W. I.	41	O
Derbhavti	S.	G. S.	46	H	Idar	"		45, 46	
Derds Janbāi	"	S. W. I.	41	O	Ippura	"		47	A
Derol	"		45	H	Indo-china	"		102	
Devlia	"		41	N	Indore	"	C. I.	45, 46, 54, 55	
Dewās	"	C. I.	46, 55		Inseui	dist.	Burma	85, 94	
Dhami	"	Punjab	53	E	Isāgarh	"	Gwalior	54, 55	
Dhār	"	C. I.	46, 55		Itaria	S.	S. W. I.	41	N, O
Dharampur	"	G. S.	46	D, H	Ituodd	"	G. S.	46	B
Dhari	"		46	F					
Dhārwar	dist.	Bombay	48, 57		Jāfarābād	S.	S. W. I.	41	O
Dhenkānāl	S.	E. S.	73	G, H, L	Jāipur	"	Rājputāna	44, 45, 53, 54	
Dhola	"	S. W. I.	41	O	Jaisalmer	"		38, 40, 44, 45	
Dholareā	"		41	O	Jākhan	"	S. W. I.	41	N
Dholpur	"	Rājputāna	54	F, J	Jalaun	dist.	U. P.	54	
Dhrāngadhra	"	S. W. I.	41	I, J, M, N	Jālān	S.	E. W. I.	41	J, O
Dhrol	"		41	J	Jāli	dist.	Bengal	78	
Dhurwai	"	C. I.	54	O	Jālpāiguri	"	S. W. I.	41	N
Dinājpur	dist.	Bengal	78		Jāmar	"	G. S.	46	F, O
Diodar	S.	S. W. I.	40	P	Jambūghoda	"	S. W. I.	41	K, O
Dir	"	N. W. F. P.	41	M	Jamka	"		47	P
Dir, Sudt and Chitral	agency		37, 38, 42, 43	M, N	Jamkhandi	"	D. S.	47	M
Diu	Portuguese		41	A, B	Jammu	dist.	Kashmir	45	K, L, P
Dorka	S.	G. S.	46	L	Janjira	S.	D. S.	47	B, F
Drāfa	"	S. W. I.	41	B, F	Jāra	"	C. I.	45	P
Drug	dist.	C. P.	64	J, K	Jasdan	"	S. W. I.	41	M
Dudhpur	S.	G. S.	46	F, G	Jashpur	"	E. S.	64, 73	N, O
Dudhrej	"	S. W. I.	41	N	Jāso	"	C. I.	63	D
Dujāna	"	Punjab	53	F, G	Jāth	"	D. S.	47	O, P
Dungarpur	"	Rājputāna	45, 46	D	Jaunpur	dist.	U. P.	63	
					Jawhār	"	G. S.	46	H
					Jassar	"		47	A, E
					Jessore	dist.	Bengal	79	B
					Jetpur	S.	S. W. I.	41	K, O
East Goddāvari	see Goddāvari, East				Jhābua	"	C. I.	46	I, J, M, N
East Khāndesh	see Khāndesh, East				Jhālāwān	dist.	Kalāt	34, 35	
Eastern States			63, 64, 65, 73, 74		Jhālāwār	S.	Rājputāna	45, 46, 54	
Etah	dist.	U. P.	53, 54		Jhāmpodad	"	S. W. I.	41	N
Etāwah	"		54		Jhang	dist.	Punjab	39, 44	
					Jhānsi	"	U. P.	54	
Faridkot	S.	P. S.	44	J, N	Jhelum	"	Punjab	43	
Faridpur	dist.	Bengal	79		Jhinjhūvāda	S.	S. W. I.	41	M
Farrukhābād	"	U. P.	54, 63		Jigni	"	C. I.	54	O
Fatehpur	"		63		Jind	"	P. S.	44, 53	
Ferozepur	"	Punjab	44		Jirāl Khamsoli	"	G. S.	46	G
Fyzābād	"	U. P.	63		Jobat	"	C. I.	46	J
					Jodhpur (or Marwār)	"	Rājputāna	40, 45	
					Jubbāl	"	Punjab	53	F
Gobat	S.	S. W. I.	46	E	Jubbulpore	dist.	C. P.	55, 63, 64	
Gad Boriad	"	G. S.	46	F, G	Jullundur	"	Punjab	44, 53	
Gadhāi	"	S. W. I.	41	O	Junāgarh	S.	S. W. I.	41	
Gadhānā	"		41	O	Junā Pādar	"		41	O
Gadhāka	"		41	O					
Gadhāwa	"		41	J					
Gadhwāra	"		45	D	Kachhi	dist.	Kalāt	34, 35, 39	
Gadhwāra	"		46	O	Kadāna	S.	G. S.	46	E
Gadhhol	"		41	A	Kadūr	dist.	Mysore	49, 57	
Gāngpur	"	E. S.	64, 73	O	Kaira	"	Bombay	46	

Names in italics do not appear on the index maps.

Name.	Description.	Province or State.	Index map.	Degree sheet.	Name.	Description.	Province or State.	Index map.	Degree sheet.
Kalahandi ...	S.	E. S.	64, 65		Ludhiāna ...	dist. Punjab	44, 53		
Kalāt ...	"	Baluchistān	30, 31, 34, 35	N	Lugāsi ...	S. C. I.	54		O
Kalsia ...	"	Punjab	44	F	Lūnāvāda ...	G. S.	46		E
Kamadhia ...	"	S. W. I.	41	K	Lushai Hills	Assam	83, 84		
Kamālpur ...	"	"	46	B	Lyallpur ...	Punjab	44		
Kāmrip ...	dist.	Assam	78, 83		Madras ...	prov.	48, 49, 56, 57, 58, 65, 66, 74		
Kāmta Rajaula ...	S.	C. I.	63	C	Madras States	agency Madras	57, 58		
Kanara, North	dist.	Bombay	48		Madura ...	dist. U. P.	58		E
Kanara, South	S.	Madras	48		Magodi ...	S. S. W. I.	46		A
Kāner ...	S.	S. W. I.	41	O	Maguna ...	"	46		
Kāngra ...	dist.	Punjab	43, 44, 52, 53		Magwe ...	dist. Burma	84, 85		
Kānjarā ...	S.	S. W. I.	41	O	Mahbūbnagar	Hyderābād	56, 57		
Kānker ...	"	E. S.	64	D, H	Mabe ...	French	49		M
Kānkrej Thāna	"	S. W. I.	40, 41, 45, 46	B	Maihar ...	S. C. I.	63		D
Kanoda ...	"	G. S.	46	K, O	Mainpuri ...	dist. Punjab	64		A
Kānpār Iscaria	"	S. W. I.	41	E, F	Maklog ...	"	53		A, B
Kāntaravādi	"	Burma	94		Mainpuri ...	U. P.	54		
Kāntharia ...	"	S. W. I.	41	N	Makrai ...	S. C. I.	55		B, C, F, G
Kapūthala ...	"	P. S.	44	M	Makrān ...	dist. Kalāt	31, 35		
Karāchi ...	dist.	Sind	35, 36, 40, 41		Malabar ...	" Madras	48, 49, 58		
Karauli ...	S.	Bājputāna	54	B, F	Maldā ...	" Bengal	72, 78		
Kārennī ...	"	Burma	94	A, B, E, F	Maler Kotla	S. P. S.	44		N
Kariāna ...	"	B. W. I.	41		Mālia ...	S. S. W. I.	41		I
Kārikāl ...	French	"	58	N	Mālpur ...	"	46		E
Kārimnagar ...	dist.	Hyderābād	56, 65		Māndādar (Bantva)	"	41		G, K
Kārmad ...	S.	S. W. I.	41	N	Māndāvā	"	41		O
Kārnāl ...	dist.	Punjab	44, 53		Mānbhūm ...	dist. Bihar	73		
Karot ...	S.	S. W. I.	46	N	Māndalay ...	Burma	84, 93		
Kasālpur ...	"	"	46	A	Māndāsor ...	Gwalior	45, 46		
Kashmir ...	"	"	42, 43, 51, 52		Māndi ...	S. P. C.	52, 53		
Kashmir, North	dist.	Kashmir	43		Māndia ...	dist. C. P.	64		F, G
Kashmir, South	"	"	42, 43		Māndwa ...	S. G. S.	46		A
Katia ...	agency	Burma	83, 84, 92, 93		Māngal ...	Punjab	53		J, K, N, O
Kāthiawār, East	"	"	41, 46		Mānglōn ...	N. S. S.	93		
Kāthiawār, West	"	"	41		Manipur ...	Assam	83, 84		
Kāthiawāra ...	S.	C. I.	46	J	Mansa ...	S. W. I.	46		A
Kāthua ...	dist.	Kashmir	43	O	Marri ...	tribal Baluchistān	34, 39		
Katodā ...	S.	S. W. I.	41	A	Māruvār ...	see Jodhpur			
Kātosān ...	"	"	46	B, C, F, G	Mathvār ...	S. C. I.	46		J, K
Kāwardha ...	"	E. S.	64	F, G, J, K	Matra ...	S. W. I.	41		N
Kā-hai Mausam	"	S. S. S.	93		Ma-ubin ...	dist. Burma	85		
Kēng Tung ...	"	"	93, 102	F, G, K	Maw ...	S. S. S.	93		C
Keonjhar ...	"	E. S.	73		Mawkmāi ...	"	93, 94		
Keonthal ...	"	Punjab	53	E, F	Māwning (Bawnin)	"	93		D
Kesria ...	"	S. W. I.	41	N	Māyūrbhūj ...	E. S.	73		
Khadāl ...	"	"	46	A, B	Medak ...	dist. Hyderābād	56		
Khairāgarh ...	"	E. S.	64	C, G	Meerut ...	U. P.	53		
Khairpur ...	"	P. S.	40		Mehādpur ...	S. S. W. I.	46		A
Khambhān ...	"	S. W. I.	41	N	Mehsāna ...	dist. Baroda	40, 41, 45, 46		
Khāndesh, East	dist.	Bombay	46, 55		Meiktilā ...	Burma	84, 93		
Khāndesh, West	"	"	46		Mengni ...	S. S. W. I.	41		J
Khandia ...	S.	S. W. I.	73	N	Mergui ...	dist. Burma	95, 96		
Khandparā ...	"	E. S.	73	H	Mevāga ...	S. S. W. I.	41		N
Khāniāthāna ...	"	Gwalior	54	K, L	Mevāli ...	G. S.	46		B
Khārān ...	dist.	Kalāt	30, 31, 34, 35		Mevār ...	see Udaipur			
Kharsācān ...	S.	E. S.	73	F	Mianwālī ...	dist. Punjab	39		
Khasi and Jaintia Hills.	dist.	Assam	78, 83		Midnapore ...	Bengal	73, 79		
Kherātī ...	S.	S. W. I.	41	N	Mīnbu ...	Burma	84, 85		
Kheravādi ...	"	"	45	H	Mīraj ...	S. D. S.	47, 48		
Kheri ...	dist.	U. P.	62, 63		Mīrpur ...	dist. Kashmir	43		
Khijadia ...	S.	S. W. I.	41	J, O	Mīrāpur ...	U. P.	63, 64		E
Khilchpur ...	"	C. I.	54	D	Mohanpur ...	S. S. S.	46		J, K
Khīrasār ...	"	"	55	A	Mōng Hāu ...	S. S. S.	93		
Khondmāls ...	dist.	S. W. I.	41	J	Monghyr ...	dist. Bihar	72		F, G
Khulna ...	"	Bengal	64, 73		Mōng Kuang ...	S. S. S.	93		
Khyber ...	agency	N. W. F. P.	79	N, O	Mōng Mit ...	"	92, 93		
Kiri ...	S.	G. S.	38		Mōng Nai ...	"	93		G, H, K, L
Kishangarh ...	"	Bājputāna	46	J, N	Mōng Nawng ...	"	93		
Kistna ...	dist.	Madras	45		Mōng Pai ...	"	93, 94		
Kohāt ...	"	N. W. F. P.	56, 65, 66		Mōng Pan ...	"	94		A, E
Kolāba ...	"	Bombay	38		Mōng Pān ...	"	93		H
Kolar ...	"	Mysore	47		Montgomery	dist. Punjab	44		
Kolhāpur ...	S.	D. S.	47, 48		Monvel ...	S. S. W. I.	41		K
Korāput ...	dist.	Orissa	64, 65, 74		Morādābād ...	dist. U. P.	53		
Korea ...	S.	E. S.	47	E, I	Morchopna ...	S. S. W. I.	51		O
Kōruai ...	"	C. I.	54	L	Morvi ...	"	41		I, J
Kotah ...	"	Bājputāna	45, 54	J, N, O	Mons ...	"	41		P
Kotā ...	"	S. W. I.	41	D	Mudhol ...	"	47		I
Kotharia ...	"	"	41	J	Muhammādgāh	"	55		N
Kothi ...	"	C. I.	63	D	Mālī ...	S. W. I.	41		J
Kuba ...	"	S. W. I.	41	K	Mūlia Deri ...	"	41		
Kuh Ghīar ...	dist.	Gilgit	42		Mūltān ...	dist. Punjab	39, 44		
Kumhārān ...	S.	Punjab	53	E	Munpūr ...	S. S. W. I.	41		N
Kunthar ...	"	"	53	A	Murshidābād	dist. Bengal	72, 73, 76, 79		
Kurānvād ...	"	D. S.	47, 48, 56		Muttra ...	U. P.	54		
Kurnool ...	dist.	Madras	56, 57		Muzāfārābād	"	43		
Kurram ...	agency	N. W. F. P.	36	F, G, J, K	Muzāfārābād	Punjab	39		
Kushālgārh ...	S.	Bājputāna	48	I	Muzāfārānagar	U. P.	53		
Kuthār ...	"	Punjab	53	A, B	Muzāfārpur	"	72		
Kyaukpyu ...	dist.	Burma	84, 85		Myāngmyā	Burma	85, 86		
Kyaukse ...	"	"	84, 93		Myingyan ...	"	83, 91, 92		
Kyaukku ...	S.	S. S. S.	93	C, D	Myitkyina ...	"	78, 79		
Kyebogyi ...	"	Burma	94	A, E	Myemensingh	Bengal	48, 57, 58		
Kyong ...	"	S. S. S.	93	D	Mysore	Mysore	48, 57, 58		
Laccadive Islands	dist.	Kashmir	49		Nābha ...	S. P. S.	44, 53, 54		
Lādākh ...	dist.	Kashmir	42, 43, 52		Nādiā ...	dist. Bengal	78, 79		
Lahore ...	"	Punjab	44	G, H, K	Nāga Hills ...	Assam	83		I, P
Lāihka ...	S.	S. S. S.	93		Nāgrī ...	Gilgit	63		A
Lākhipur ...	dist.	Assam	83, 92		Nāgōd ...	S. C. I.	64		D
Lākhopādār ...	S.	S. W. I.	41	O	Nāgpūr ...	dist. C. P.	55		B
Lākhtar ...	"	"	41	J, N	Nohāra ...	S. G. S.	46		O
Lāliyād ...	"	"	46	A, B	Nūigawān Rebat	"	63		C
Lārkāns ...	dist.	Sind	35, 40	N	Nāimī Tāl ...	dist. U. P.	53, 62		A, B
Las Bela ...	S.	Baluchistān	35	O	Nālagārī (Hindūr)	S. Punjab	53		
Lāthī ...	"	S. W. I.	41	N	Nālgōnda ...	dist. Hyderābād	56, 65		
Lāvā ...	"	Bājputāna	45	B, C, F, G	Nāliu ...	S. G. S.	46		G
Lawksāwī ...	"	S. S. S.	93		Nānder ...	dist. Hyderābād	56		C, D, G, H
Limbā ...	"	S. W. I.	41	O	Nāndgāon ...	S. E. S.	64		G
Limbdi ...	"	"	41	N	Nāngām ...	"	46		
Lōdhikā ...	"	"	46	B	Nārsinghgarh	"	53		A, E
Lohārū ...	"	"	41	J	Nārsinghpur	"	75		
Lohārū ...	"	P. S.	44	P	Nārwar ...	dist. Gwalior	54		
Loi-ai ...	"	S. S. S.	93	D	Nāsik ...	"	46, 47		B
Loi-long ...	"	"	93, 94		Nāsivādī ...	S. G. S.	46		
Loi-māt ...	"	"	93	D	Nāvānagar ...	"	41		
Loralai ...	dist.	Baluchistān	34, 39		Nāvāri ...	dist. Baroda	46		G, H
Lower Chindwin	see Chindwin, Lower								
Lucknow ...	dist.	U. P.	63						

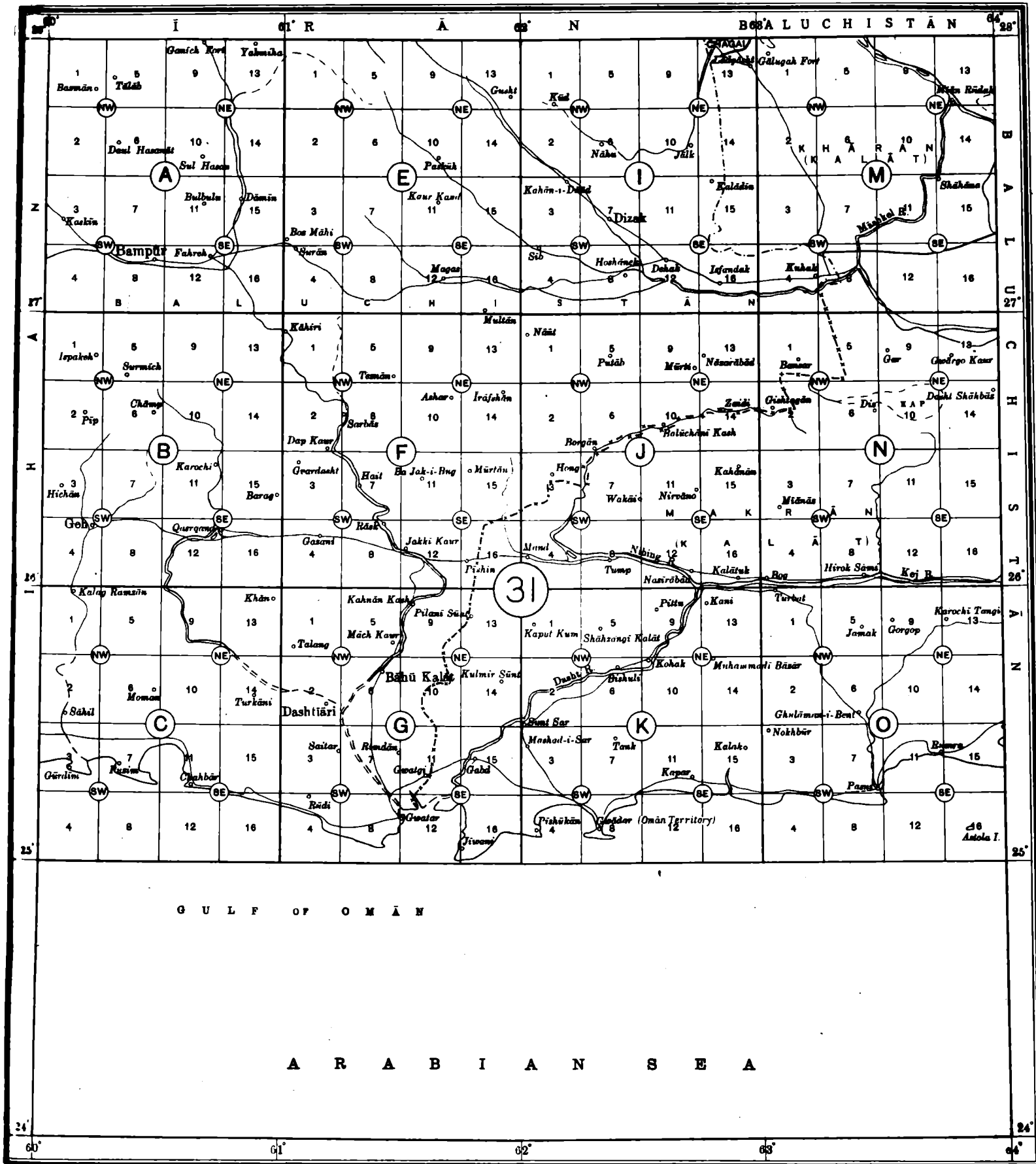
Names in italics do not appear on the index maps.

Name.	Description.	Province or States.	Index map.	Degree sheet.	Name.	Description.	Province or States.	Index map.	Degree sheet.
Nawābhāh	dist.	Sind	35, 40		Rānchi	dist.	Bihār	73	
Nayāgarh	S.	E. S.	73, 74		Rāndia	dist.	S. W. I.	41	O
Nellore	dist.	Madras	57, 56		Rāngoon City	dist.	Burma	94	D
Nepāl			62, 63, 71, 72, 78		Rāngpur		Bengal	78	
Nicobar Islands			87, 88		Rānigām	S.	S. W. I.	41	O
Nilgiri	dist.	Madras	58		Rānpur		E. S.	73	H
Nilgiri	S.	E. S.	73	K	Rātanmat		C. I.	74	E
Nilgōla		S. W. I.	41	O	Rātanpur Dhāmanka		S. W. I.	46	J
Nimār	dist.	C. P.	46, 55		Rātām		C. I.	41	N, O
Nizāmābād		Hyderābād	56		Rātānāgiri	dist.	Bombay	46	I, M
Noakhālī		Bengal	79		Rāwālpindi		Punjab	47, 48	
North Arcot	see Arcot, North				Rogan	S.	G. S.	43	
North Hsenwi		Hsenwi, "			Rewa		C. I.	46	G
North Kanara		Kanara, "			Riāsi	dist.	Kashmir	46, 63, 64	
North Shan States		Shan States, Northern			Rohāsdā	S.	S. W. I.	43	
North Waziristān		Waziristān, North			Rohtak	dist.	Punjab	41	O
N. W. Frontier Province			37, 38, 39, 42, 43		Rupāl	S.	S. W. I.	53	
Nowgong	dist.	Assam	78, 83					46	E
Orchha	S.	C. I.	54	K, L, O, P	Sabar Kantha	agency	S. W. I.	40, 41	
Orissa	prov.		64, 65, 73, 74		Sachin	S.	G. S.	46	C, D
Osmanābād	dist.	Hyderābād	47, 56		Sādīya Frontier Tract	dist.	Assam	82, 83, 91, 92	
					Sāgaing		Burma	84, 93	
Pābna	dist.	Bengal	78, 79		Sāhāranpur		U. P.	53	
Pachhōgām	S.	S. W. I.	41	O	Sāhūka	S.	S. W. I.	41	N
Pāh			41	O	Sāitāna		C. I.	46	I, M
Pāra		C. I.	63	C	Sā-koi		S. S. S.	83	H
Pākoku	dist.	Burma	84		Sakti		E. S.	64	J, K, N, O
Pāl	S.	S. W. I.	41	J	Salem	dist.	Madras	57, 58	
Pālāi			41	N	Salween		Burma	94	
Pālāmā	dist.	Bihār	63, 64, 72, 73		Sāmdhātā	S.	S. W. I.	41	O
Pālānpur	S.	Rājputāna	60, 41, 45, 46		Sāmbālpur	dist.	Orissa	64, 73	
Pālāni		G. S.	46	F	Sāmka	S.	S. S. S.	93	D, H
Pālsāvir			46	H	Sāmā		S. W. I.	41	E
Pāldao		C. I.	63	C	Sāmā		S. W. I.	46	N
Pālāj		S. W. I.	46	A	Sāmthar		C. I.	54	K, O
Pālītāna			41	O	Sāndā		S. W. I.	41	O
Pāliyād			41	N	Sāndoway	dist.	Burma	85	
Pāl Lahārā		E. S.	73	G	Sāndūr	S.	M. S.	57	A, B
Pānchavāda		S. W. I.	41	O	Sānglī		D. S.	47	L
Pānch Mahāls	see Broach				Sāngri		Punjab	48	I
Pāndu	S.	G. S.	46	F	Sānjeli		G. S.	53	E
Pāngmī		S. S. S.	93	D	Sānsara	S.	S. W. I.	46	E, I
Pāngtārā			93	C, D	Sāntāl Pargannas	dist.	Bihār	41	N
Pānna		C. I.	54, 55, 63, 64		Sāntālpur (Adesar)	S.	S. W. I.	72, 73	P
Pān Talavādi		G. S.	46	F	Sārākela		E. S.	40	M
Parbhāni	dist.	Hyderābād	55, 56		Sārān	dist.	Bihār	41	F, J
24 Pargannas		Bengal	79		Sārāngarh	S.	E. S.	63, 72	
Partābgarh		U. P.	63		Sārāsān	dist.	Kalāt	64	K, O
Partābgarh	S.	Rājputāna	45, 46		Sārila	S.	C. I.	34	
Pātāudi		Punjab	53	D	Sāta-no-nes		S. W. I.	54	O
Pātdī		S. W. I.	41	M	Sātāra	dist.	Bombay	41	O
Pāthri		C. I.	55	I	Sāthāmbā	S.	S. W. I.	47	E
Pātālā		P. S.	44, 45, 53, 54		Sātthāma			46	D
Patna	dist.	Bihār	72	L, O, P	Sātōdd Vārdī			45	J, K
Patna	S.	E. S.	64		Saugor	dist.	C. P.	41	
Pegu	dist.	Burma	85, 94		Sāvāntvādi	S.	D. S.	54, 55	
Persia			30, 31		Sāvār			47, 48	
Peshāwar	dist.	N. W. F. P.	38, 43	A	Sāvār			48	M, N
Pethapur	S.	S. W. I.	46	J, K	Sāyā		S. W. I.	41	N
Phaltān		D. S.	47	B, F	Sejākpur		S. W. I.	41	N
Phūtrā		N. W. F. P.	43	H, F	Seoni	dist.	C. P.	55, 64	
Pilibhit	dist.	U. P.	53, 62		Shāhābād		Bihār	63, 72	
Pimpplādevi	S.	G. S.	46	H	Shāhājānpur		U. P.	53, 54, 62, 63	
Pimpri			46	H	Shāhpur		Punjab	38, 39, 43, 44	
Piplōdā		C. I.	46	I, M	Shāhpur	S.	S. W. I.	41	J
Poicha		G. S.	46	B	Shāhpura		Rājputāna	45	K, O
Poila		S. S. S.	93	D	Shājāpur	dist.	Gwalior	45, 46, 54, 55	
Pol	see Vijayanagar				Shānor	S.	G. S.	46	F, G
Polājpūr	S.	S. W. I.	45	H	Shan States, Northern	dist.	Burma	92, 93	
Pondicherry	French		57, 58	E	Shan States, Southern			93, 94, 102	
Poona	dist.	Bombay	47		Shekhōpura		Punjab	43, 44	
Porbandar	S.	S. W. I.	41	G	Sheopur		Gwalior	54	
Prome	dist.	Burma	85		Shevōddar	S.	S. W. I.	41	O
Pudukkottāi	S.	M. S.	58	J, N	Shimoga	dist.	Mysore	48, 57	
Punādra		S. W. I.	46	A	Shivārā	S.	G. S.	46	H
Pūnch	dist.	Kashmir	43		Sholāpur	dist.	Bombay	47, 56	
Punādi		Gilgit	42	H, L	Shōbe		Burma	84, 93	
Punjab	prov.		38, 39, 43, 44, 52, 53, 54		Shōkot		Punjab	43, 44	
Punjab States			39, 40, 43, 44, 45, 52, 53, 54		Siam			93, 94, 95, 96, 102	
Puri	dist.	Orissa	73, 74		Sibi	dist.	Baluchistān	34, 35	
Purnea		Bihār	72, 78		Sibāsāgar		Assam	83	
Pyaon		Burma	85, 86, 94		Sihōra	S.	G. S.	46	B
					Sikhim			77, 78	
					Silāna		S. W. I.	41	O
Quetta-Pishān	dist.	Baluchistān	34		Simā	dist.	Punjab	52, 53	A, B, E, F
					Simā Hill States			52, 53	
Rādhanpur	S.	S. W. I.	40		Sind	prov.		35, 36, 39, 40, 41	
Rāe Bareli	dist.	U. P.	41	P	Sind Frontier, Upper	see Upper Sind Frontier			
Rāichūr		Hyderābād	63	M	Sindapurā	S.	G. S.	46	F
Rāigarh	S.	E. S.	48, 56, 57	J, K, N, O	Singhbhūm	dist.	Bihār	73	
Rāika		G. S.	64	E, F	Sinkiang	prov.	China	42, 52	
Rāipur	dist.	C. P.	46		Sirmūr	S.	P. S.	53	E, F
Rāirākhōl	S.	E. S.	64, 65		Sirohi		Rājputāna	45	C, D, G, H
Rāi Sankli		S. W. I.	64, 73		Sisāng Chandli		S. W. I.	41	J
Rājgarh		C. I.	41	N	Sitāman		C. I.	46	P
Rājkot		S. W. I.	55	D	Sitāpur	dist.	U. P.	63	M
Rājpdā			41	A	Sohāwal	S.	C. I.	63	D
Rājpiplā		G. S.	46	J, N	Sonepur		E. S.	64, 73	
Rājpur			46	O	Songār		S. W. I.	41	O
Rājpur		S. W. I.	41		South Arcot	see Arcot, South			
Rājputāna	agency		39, 40, 44, 45, 46, 53, 54, 55		South Hsenwi		Hsenwi, South		
Rājshāhi	dist.	Bengal	78		South Kanārā		Kanārā, South		
Rāmānka	S.	S. W. I.	41	O	Southern Shan States		Shan States, Southern		
Rāmāds			46	E	South Waziristān		Waziristān, South		
Rāmārg		D. S.	47	P	States of Western India			40, 41, 45, 46	
Rāmārd	dist.	Madras	48	M	Sudāmā Dhandhālpur	S.	S. W. I.	41	N
Rāmpārdā	S.	S. W. I.	41	N, O	Sudāma			45	D
Rāmpur		U. P.	53	K, L, O, P	Suigām			46	A, P
Rāmpura		G. S.	46	F	Suket		P. S.	40	A, E
Rāmpura		S. W. I.	46	A	Sukkur	dist.	Sind	39, 40	
Rāmpura Bhānpura	dist.	Indore	45	L, P	Sultānpur		U. P.	63	
Rānāga	S.	S. W. I.	46	E	Sunth	S.	G. S.	46	E, I
					Surāt	dist.	Bombay	46	
					Surgāna	S.	G. S.	46	H
					Surujā		E. S.	63, 64	
					Sunāi		N. W. F. P.	38, 43	
					Sylhet	dist.	Assam	78, 79, 83	

Names in italics do not appear on the index maps.

Name.	Description.	Province or State.	Index map.	Degree sheet.	Name.	Description.	Province or State.	Index map.	Degree sheet.
<i>Szechwan</i> prov. ...	China ...	91		<i>Vadia Firampur</i> ...	S. ... G. S. ...		46	G
<i>Talcher</i> S. ...	E. S. ...	73	C, D, G, H	<i>Vadod</i> " ... S. W. I. ...		41	N, O
<i>Talsana</i> " ...	S. W. I. ...	41	N	<i>Vagheadi</i> " ... " ...		41	O
<i>Tangir</i> tribal ...	Gilgit ...	46	B	<i>Vajiras</i> " ... G. S. ...		46	F, G
<i>Tanjore</i> dist. ...	Madras ...	58	E	<i>Vakidpur</i> " ... " ...		46	F
<i>Tarson</i> S. ...	C. I. ...	63	C	<i>Vala</i> " ... S. W. I. ...		41	N, O
<i>Tavi</i> " ...	S. W. I. ...	41	N	<i>Valasna</i> " ... " ...		46	A
<i>Tavoy</i> dist. ...	Burma ...	95	A, B, E, F	<i>Vana</i> " ... " ...		41	N
<i>Tawng Peng</i> S. ...	N. S. S. ...	93		<i>Vandla</i> " ... " ...		41	N
<i>Tehri</i> " ...	U. P. ...	53		<i>Vandpadhra</i> " ... " ...		41	O
<i>Tejpara</i> " ...	S. W. I. ...	46	A	<i>Vankia</i> " ... G. S. ...		46	O, F
<i>Tervada</i> " ...	" ...	40	P	<i>Vanmaia</i> " ... S. W. I. ...		40	P
<i>Thana</i> dist. ...	Bombay ...	46, 47	M	<i>Varahi</i> " ... " ...		41	M
<i>Thara</i> S. ...	S. W. I. ...	41	M	<i>Varasoda</i> " ... " ...		46	A
<i>Tharad</i> " ...	" ...	40	P	<i>Vasan</i> " ... G. S. ...		46	F, G
<i>Tharoch</i> " ...	Punjab ...	53	E, F	<i>Vasavad</i> " ... S. W. I. ...		41	K, O
<i>Thar Parkar</i> dist. ...	Sind ...	40		<i>Vasna</i> " ... " ...		46	A
<i>Tharrawaddy</i> " ...	Burma ...	85, 94		<i>Vasurna</i> " ... G. S. ...		46	H
<i>Thaton</i> " ...	" ...	94		<i>Vas (Wao)</i> " ... S. W. I. ...		40	P, O
<i>Thayetmyo</i> " ...	" ...	85		<i>Vavdi</i> " ... " ...		41	K, O
<i>The Dangs</i> see Dangs, the				<i>Veharia</i> " ... " ...		41	K
<i>Tibet</i> " ...		52, 53, 62, 72, 77, 78		<i>Vija-no-nas</i> " ... " ...		41	O
<i>Tigiria</i> S. ...	E. S. ...	73	H	<i>Vijaynagar (Pol)</i> " ... " ...		46	E
<i>Timba</i> dist. ...	S. W. I. ...	46	E	<i>Vinchhad</i> " ... " ...		41	K
<i>Tinnevely</i> dist. ...	Madras ...	58		<i>Virahi</i> " ... " ...		40	P
<i>Tippera</i> " ...	Bengal ...	78, 79		<i>Virpur</i> " ... " ...		41	M
<i>Tirah</i> tribal ...	N. W. F. P. ...	38		<i>Virsoda</i> " ... " ...		46	J, K
<i>Toda</i> S. ...	S. W. I. ...	41	O	<i>Virus</i> " ... " ...		41	A
<i>Tonk</i> dist. ...	Rajputana ...	45, 54, 55		<i>Vithalgeda</i> " ... " ...		41	M, J
<i>Tonwarhār</i> S. ...	Gwalior ...	54	O	<i>Vizagapatam</i> dist. ... Madras ...		65, 74	A, B
<i>Tori Fatehpur</i> dist. ...	Burma ...	85, 94		<i>Vora</i> S. ... G. S. ...		46	F
<i>Toungoo</i> S. ...	M. S. ...	58		<i>Wa States</i> Burma ...		93	
<i>Travancore</i> dist. ...	Madras ...	58		<i>Wadhwa</i> S. ... S. W. I. ...		41	N
<i>Trichinopoly</i> S. ...	E. S. ...	78, 79, 83, 84		<i>Wadi</i> " ... D. S. ...		47	L
<i>Tripura</i> dist. ...	Mysore ...	57		<i>Wakidpur</i> " ... S. W. I. ...		46	A
<i>Tumkūr</i> " ...	" ...			<i>Wankaner</i> " ... " ...		41	J, N
<i>Uhad</i> S. ...	G. S. ...	46	G	<i>Wan-yin</i> dist. ... Hyderabad ...		56, 65	H
<i>Udaipur</i> " ...	E. S. ...	64	J, N	<i>Warangal</i> " ... C. P. ...		55	
<i>Udaipur (or Mewār)</i> " ...	Rajputana ...	45, 46		<i>Wardha</i> S. ... G. S. ...		46	B
<i>Udaipur, chota</i> see Chota	Udaipur ...			<i>Waraoli</i> tribal ... N. W. F. P. ...		38	
<i>Udhampur</i> dist. ...	Kashmir ...	43, 52		<i>Waziristan, North</i> " ... " ...		38, 39	
<i>Ujjain</i> " ...	Gwalior ...	46, 55		<i>Waziristan, South</i> see Goddāri, West			
<i>Umata</i> S. ...	G. S. ...	46	B, F	<i>West Goddāri</i> States of Western India			
<i>Umri</i> dist. ...	S. W. I. ...	45	D	<i>Western India, States of</i> Khandesh, West			
<i>Unso</i> " ...	U. P. ...	63		<i>West Khandesh</i> " ...			
<i>United Provinces</i> prov. ...		53, 54, 62, 63, 64, 72		<i>Yamethin</i> dist. ... Burma ...		84, 85, 83, 94	L
<i>United Socialist Soviet Republic.</i> " ...		32, 37, 42		<i>Yanam</i> French ...		65	H
<i>Upper Chindwin</i> see Chindwin, Upper				<i>Yasin</i> dist. ... Gilgit ...		42	/
<i>Upper Sind Frontier</i> dist. ...	Sind ...	34, 35, 39, 40		<i>Yawnghwe</i> S. ... S. S. S. ...		93	C, D, G, H
<i>Vadal</i> S. ...	S. W. I. ...	41	O	<i>Ye-ngan</i> " ... " ...		93	C, D
<i>Vaddi</i> " ...	" ...	41	J	<i>Yeotmal</i> dist. ... C. P. ...		56	
<i>Vadhyaman</i> " ...	G. S. ...	46	H	<i>Yunnan</i> prov. ... China ...		91, 92, 93	
<i>Vadia</i> " ...	S. W. I. ...	41		<i>Zari Garhādi</i> S. ... G. S. ...		46	H
					<i>Zhob</i> dist. ... Baluchistan ...		34, 38, 39	

Names in italics do not appear on the index maps.



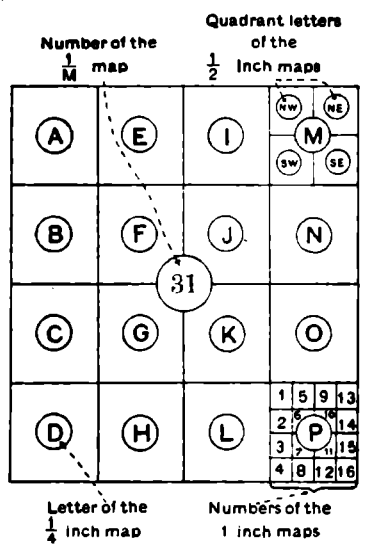
Reg. No. 2183. D. 30 - X'46.

Scale of Index 1 inch = 32 miles.

ENG. & HELIO. S. I. O. (P.L.O.)

INDEX TO ADJOINING INDEXES

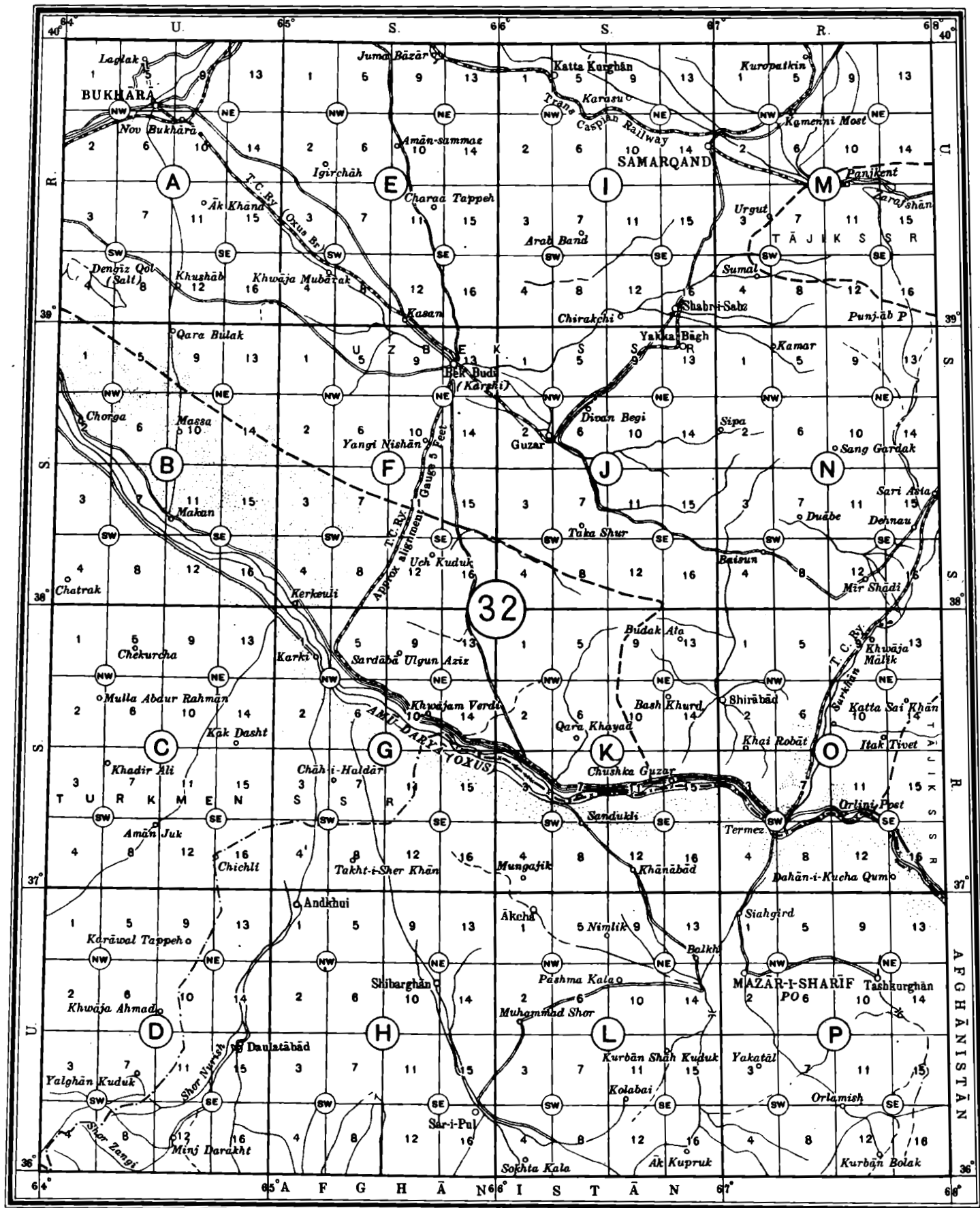
24	30	34
25	31	35
26	Sea	36



HOW TO NAME A MAP.

Example—The maps which include Fahreh are:—

- The quarter-inch map 31 A.
- The half-inch map ... 31 A/SE.
- The one-inch map ... 31 A/12.



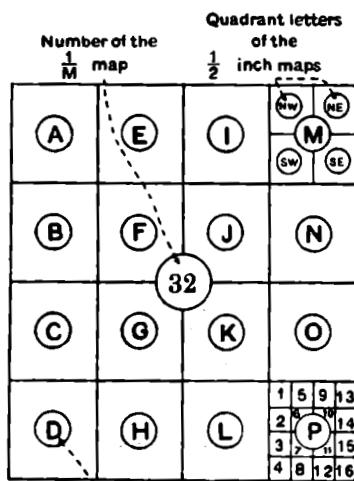
REG. No. 2183. D. 30. X 46.

Scale of Index 1 inch = 32 miles.

ENG. & MECH. S. I. O. (P.L.O.)

INDEX TO ADJOINING INDEXES

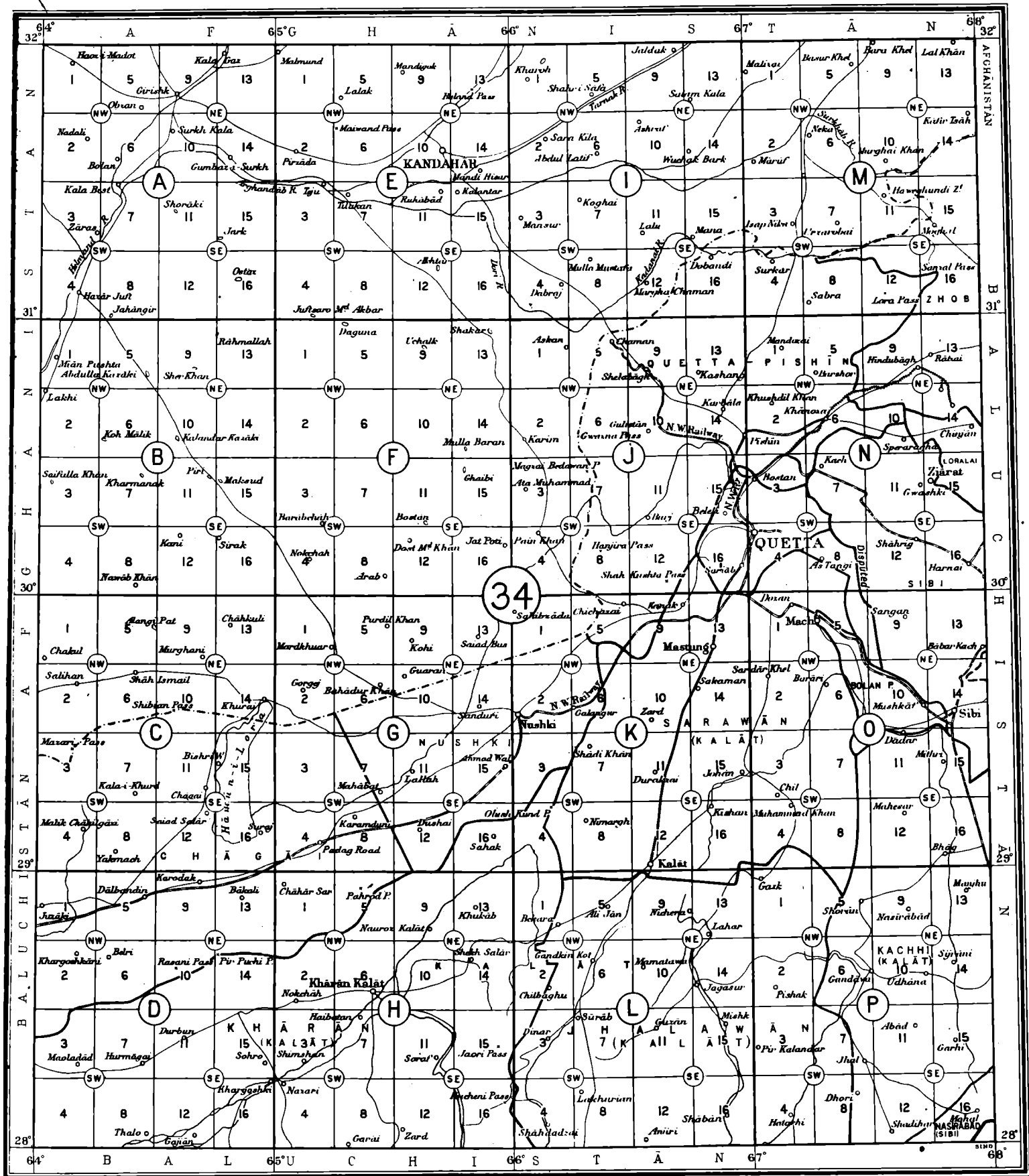
28	32	37
29	33	38



HOW TO NAME A MAP.

Example—The maps which include Bukhara are:—

- The quarter-inch map 32 A.
- The half-inch map ... 32 A/NW
- The one-inch map ... 32 A/5.



Reg. No. 2183. D. 30 - X'46.

Scale of Index 1 inch = 32 miles.

ENG. & HELIO. S. I. O. (P.L.O.)

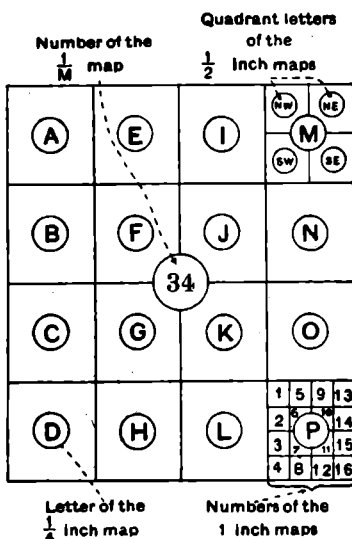
HOW TO NAME A MAP.

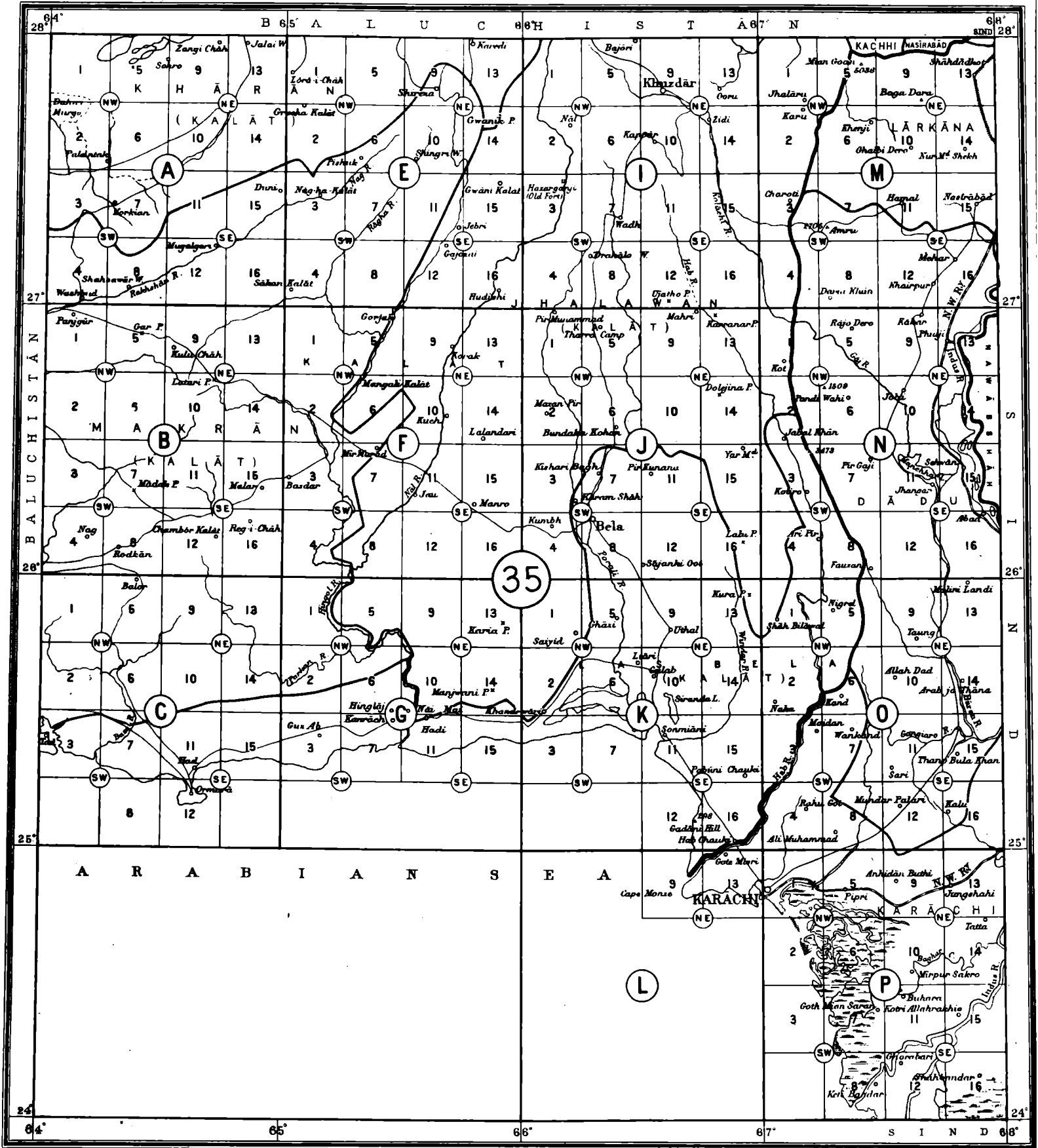
Example—The maps which include Quetta are:—

- The quarter-inch map 34 N
- The half-inch map ... 34 N/SW.
- The one-inch map ... 34 N/4.

INDEX TO ADJOINING INDEXES

29	33	38
30	34	39
31	35	40





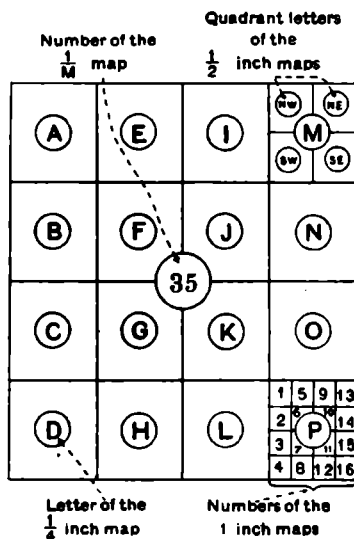
Res. No. 2183. D. 30.-X46

Scale of Index 1 inch = 32 miles.

ENOD. & HELIO. S. I. O. (P. L. O.)

INDEX TO ADJOINING INDEXES

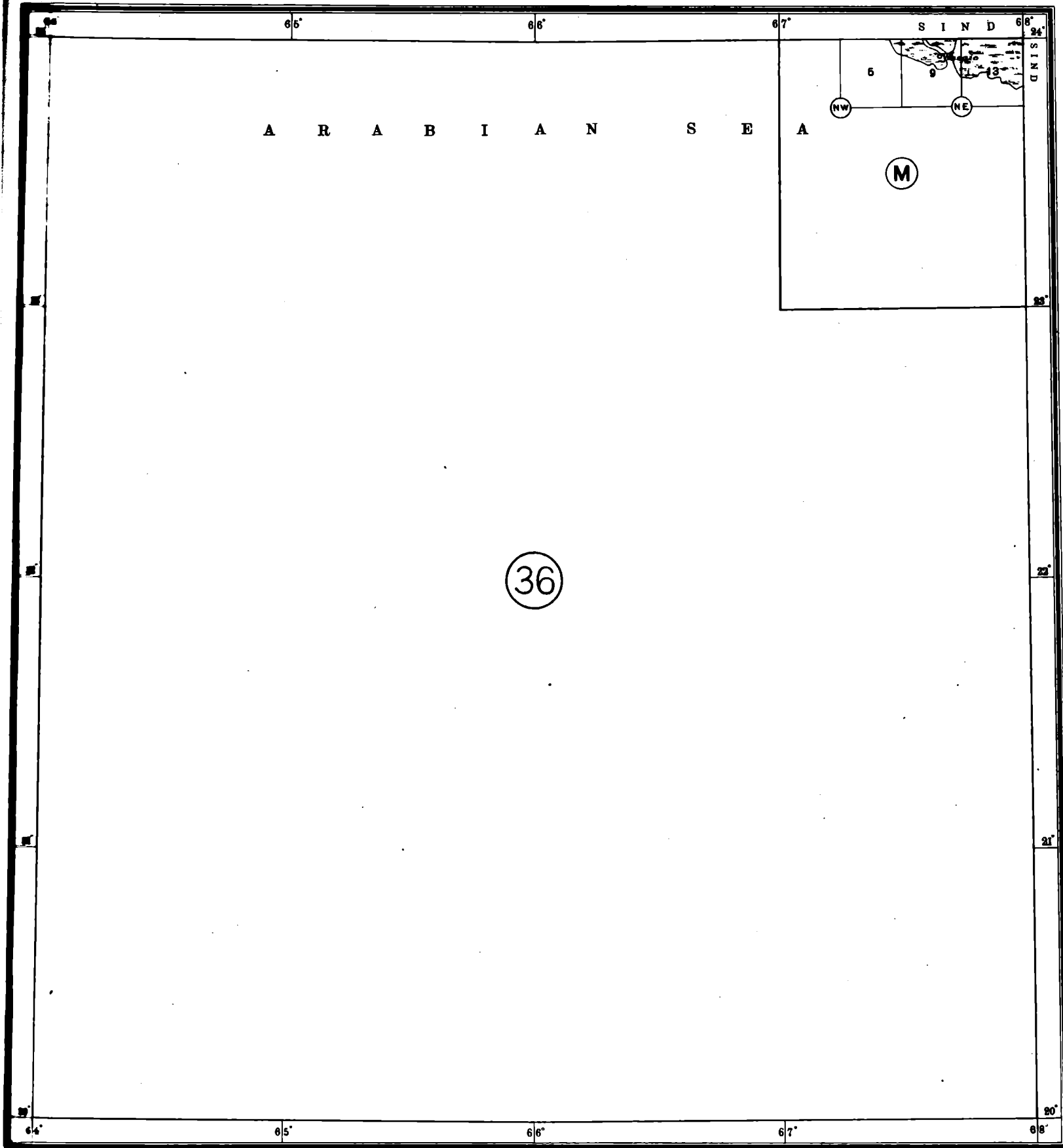
30	34	39
31	35	40
Sea	36	41



HOW TO NAME A MAP.

Example—The maps which include Karachi are:—

- The quarter-inch map 35 P.
- The half-inch map ... 35 P/NW.
- The one-inch map ... 35 P/1.



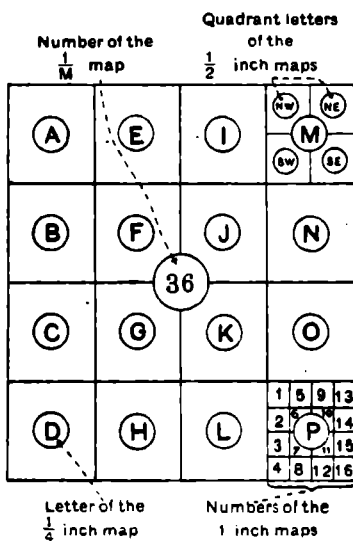
REG. No. 2183. D. 30-X'46.

Scale of Index 1 inch = 32 miles.

ENGR. & HELIO. S. I. O., (P.L.O.)

INDEX TO ADJOINING INDEXES

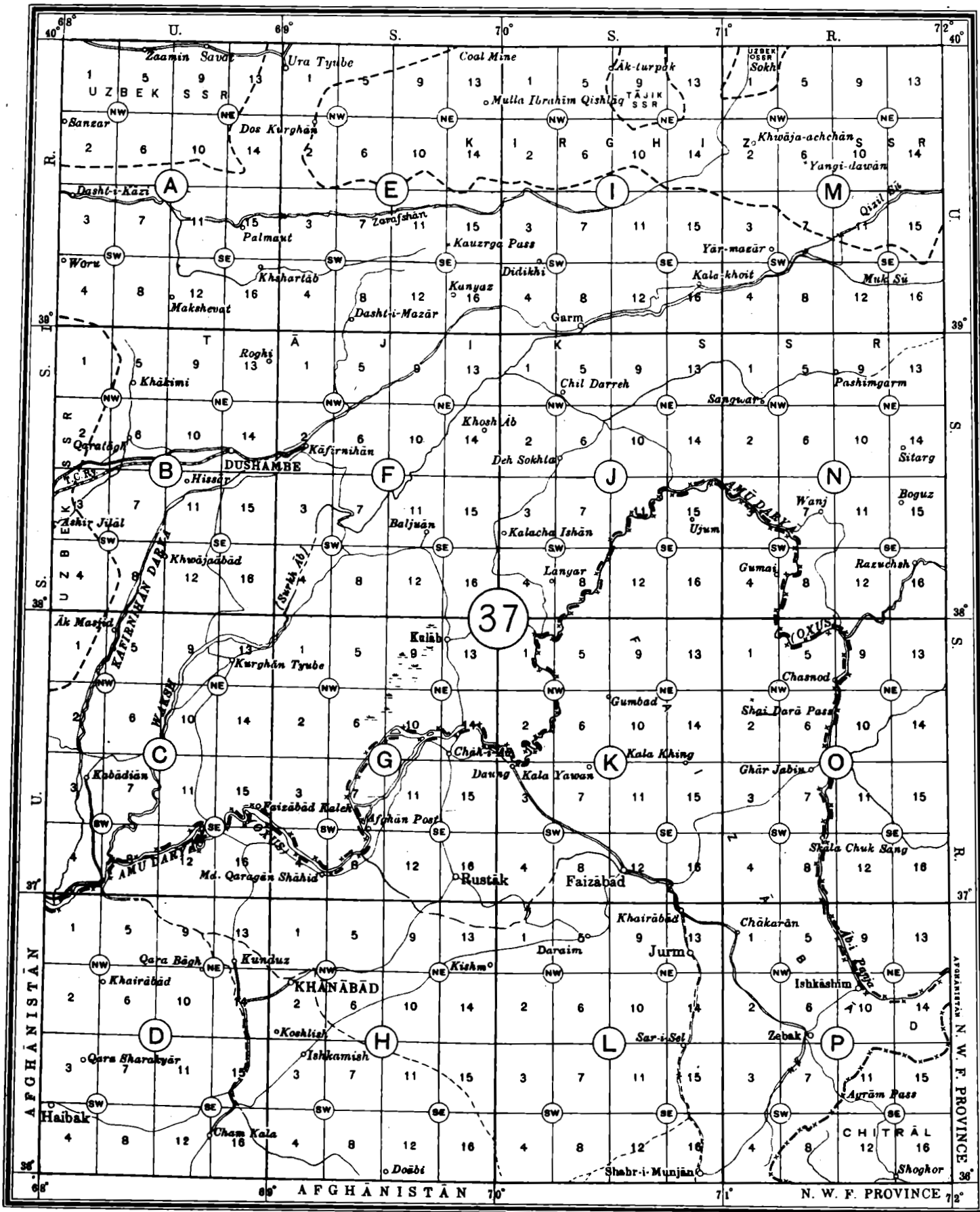
31	35	40
Sea	36	41
Sea	Sea	Sea



HOW TO NAME A MAP.

Example—The maps which include Wasaio are:—

- The quarter-inch map 36 M.
- The half-inch map ... 36 M/NE.
- The one-inch map ... 36 M/9.



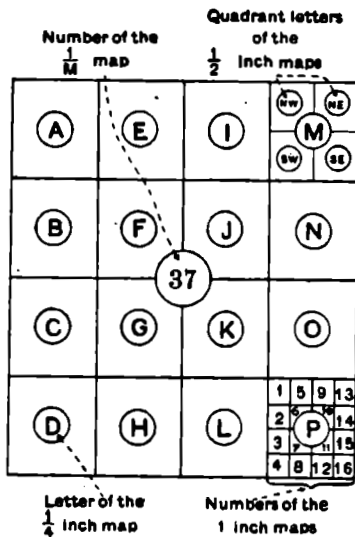
Reg. No. 2183. D. 30-X'46.

Scale of Index 1 inch = 32 miles.

ENG. & HELIO. S. I. O. (P.L.O.)

INDEX TO ADJOINING INDEXES

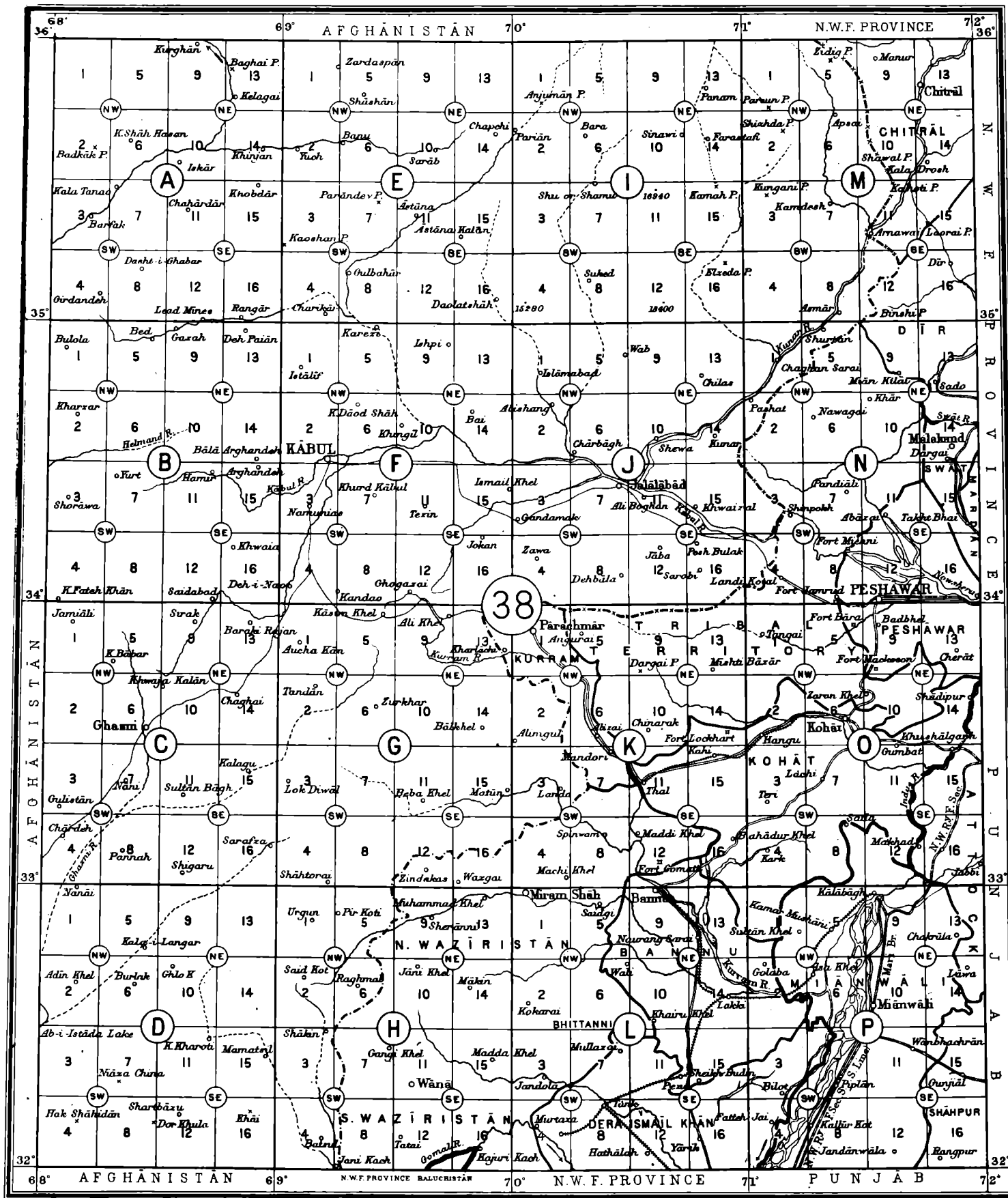
32	37	42
33	38	43



HOW TO NAME A MAP.

Example—The maps which include Khānābād are:—

- The quarter-inch map 37 H.
- The half-inch map ... 37 H/NW.
- The one-inch map ... 37 H/2.



Rea. No. 2183, D. 30-X'46

Scale of Index 1 inch = 32 miles.

ENG. & HELIO. S. I. O., (P.L.O.)

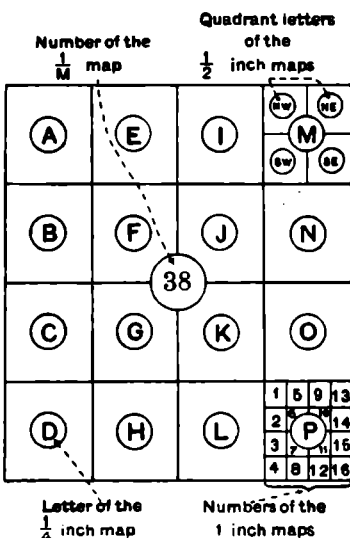
HOW TO NAME A MAP.

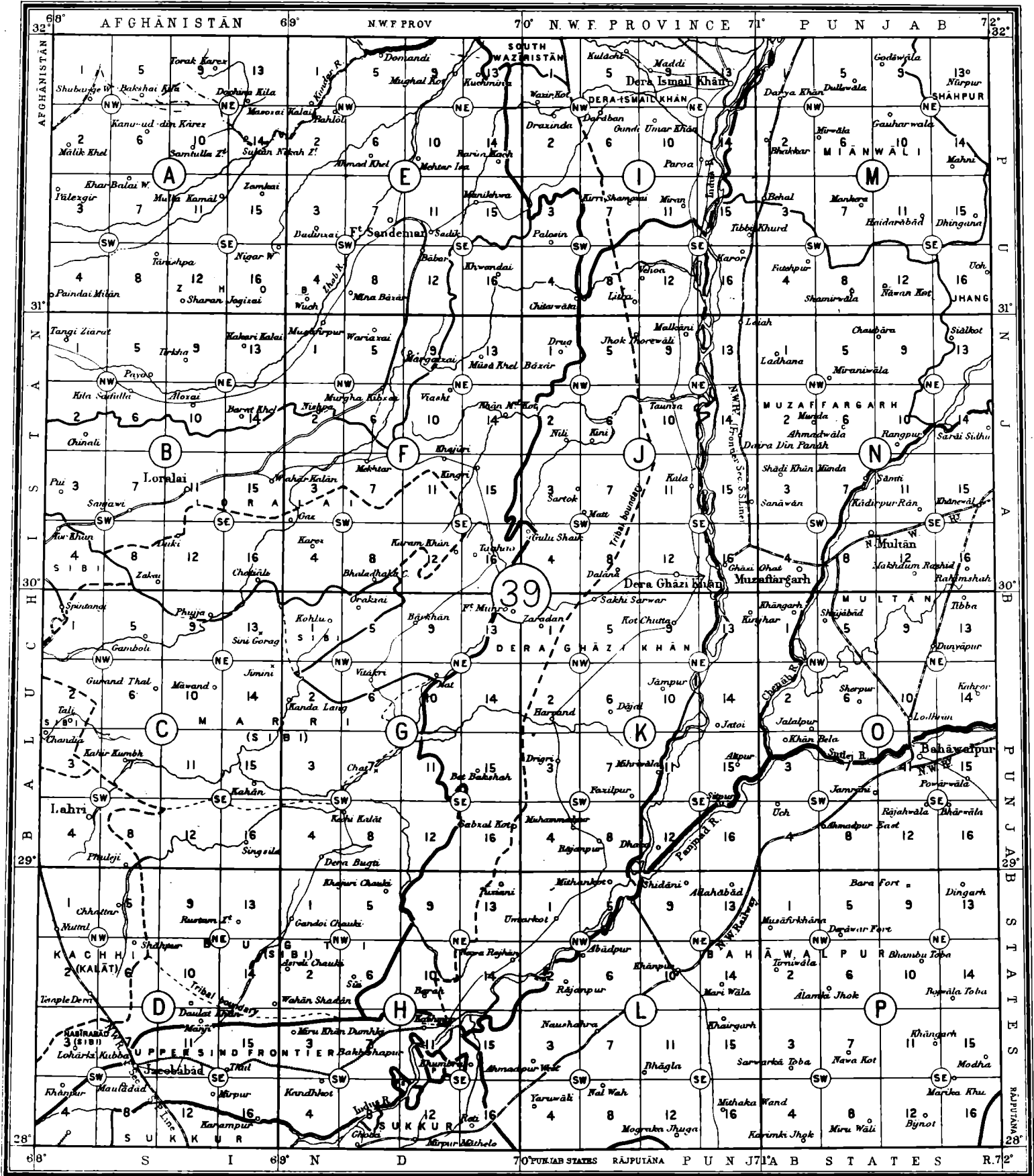
Example—The maps which include **Kābul** are:—

- The quarter-inch map 38 F.
- The half-inch map ... 38 F/NW.
- The one-inch map ... 38 F/2.

INDEX TO ADJOINING INDEXES

32	37	42
33	38	43
34	39	44





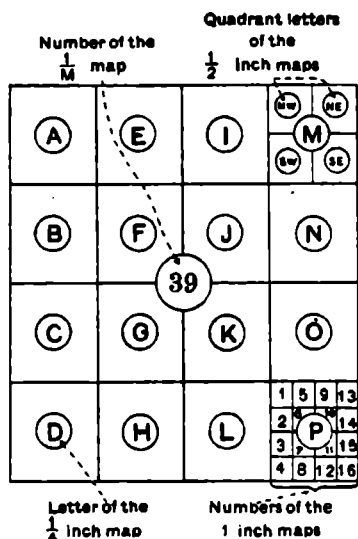
Rea. No. 2183. D. 30-X'46.

Scale of Index 1 inch = 32 miles.

ENAD. & HELIO. S. I. O. (P. L. O.)

INDEX TO ADJOINING INDEXES

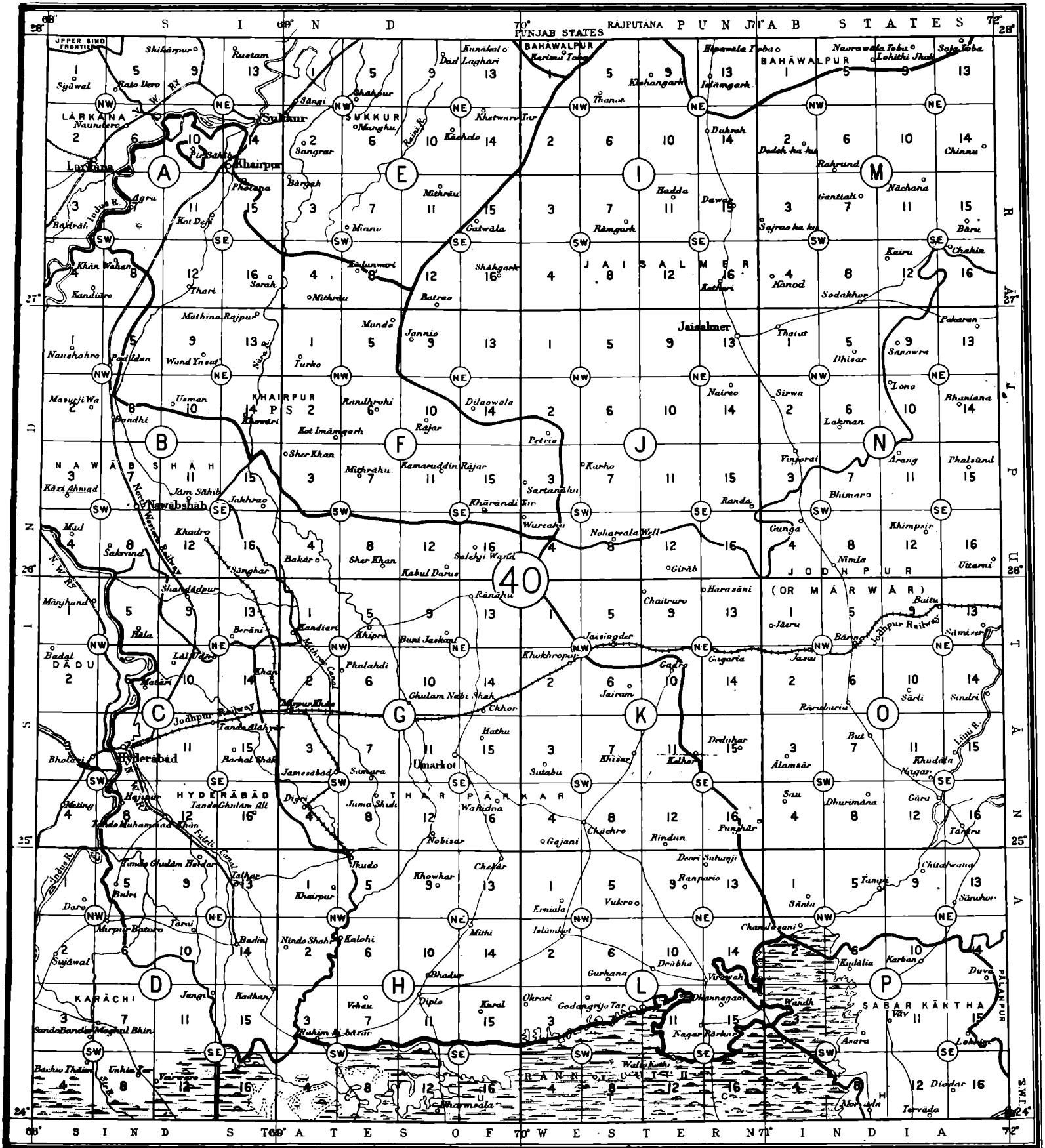
33	38	43
34	39	44
35	40	45



HOW TO NAME A MAP.

Example—The maps which include Multan are:—

- The quarter-inch map 39 N.
- The half-inch map ... 39 N/SW.
- The one-inch map ... 39 N/8.



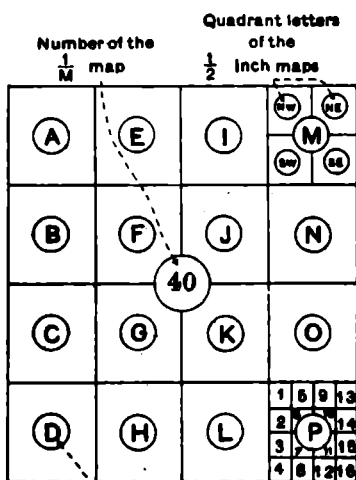
Rea. No. 2183. D. 30-X46.

Scale of Index 1 inch = 32 miles.

ENG. & HELIO. S. I. O., (P.L.O.)

INDEX TO ADJOINING INDEXES

34	39	44
35	40	45
36	41	46

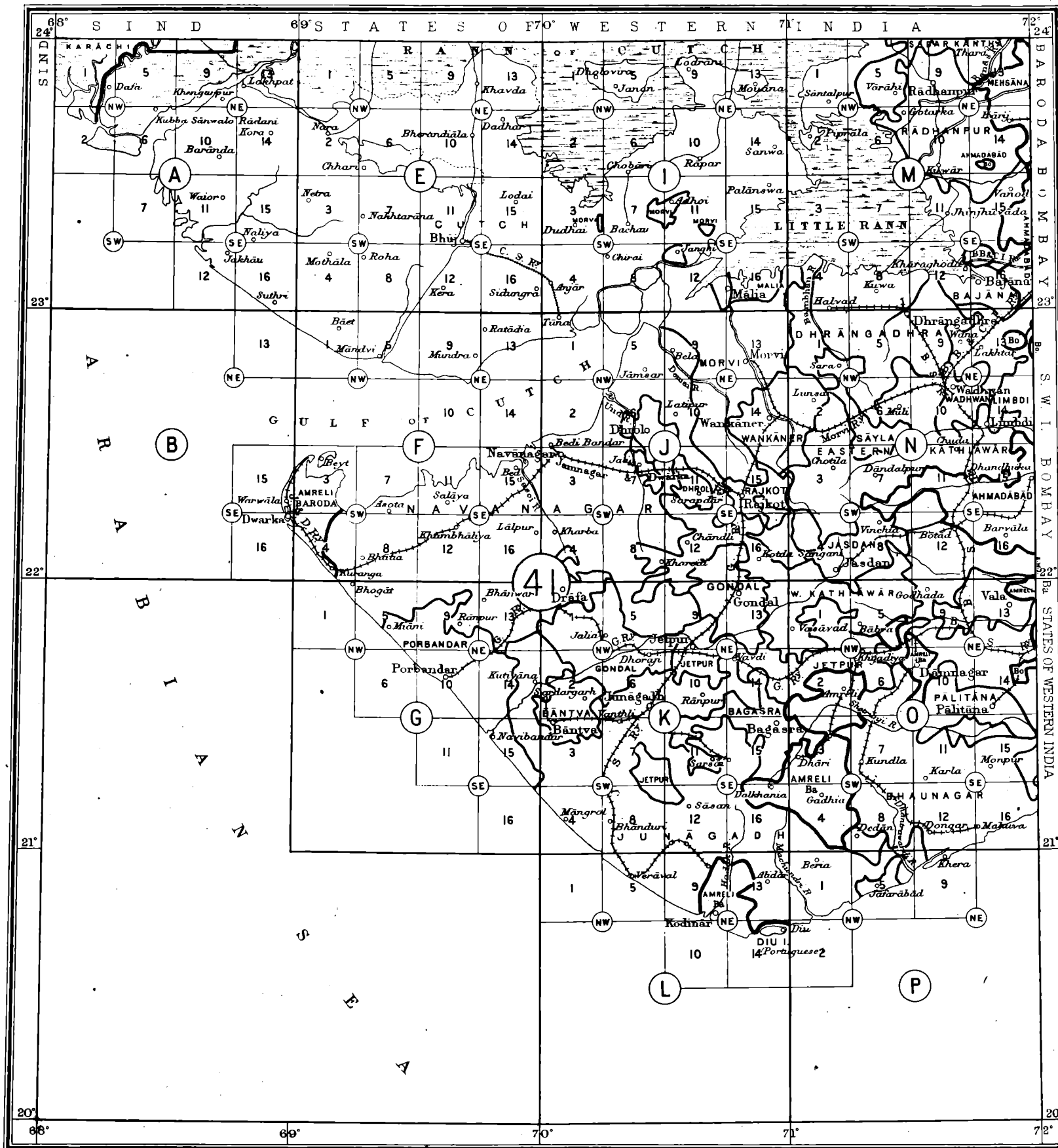


Letter of the 1/4 inch map Numbers of the 1 inch maps

HOW TO NAME A MAP.

Example—The maps which include Hyderabad (Sind) are:—

- The quarter-inch map 40 C.
- The half-inch map 40 C/SW.
- The one-inch map 40 C/7.



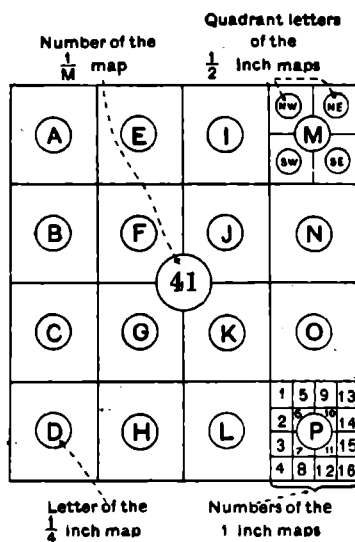
Reg. No. 2183. D. 30-X'46

Scale of Index 1 inch = 32 miles.

ENG. & HELIO. S. I. O. (P.L.O.)

INDEX TO ADJOINING INDEXES

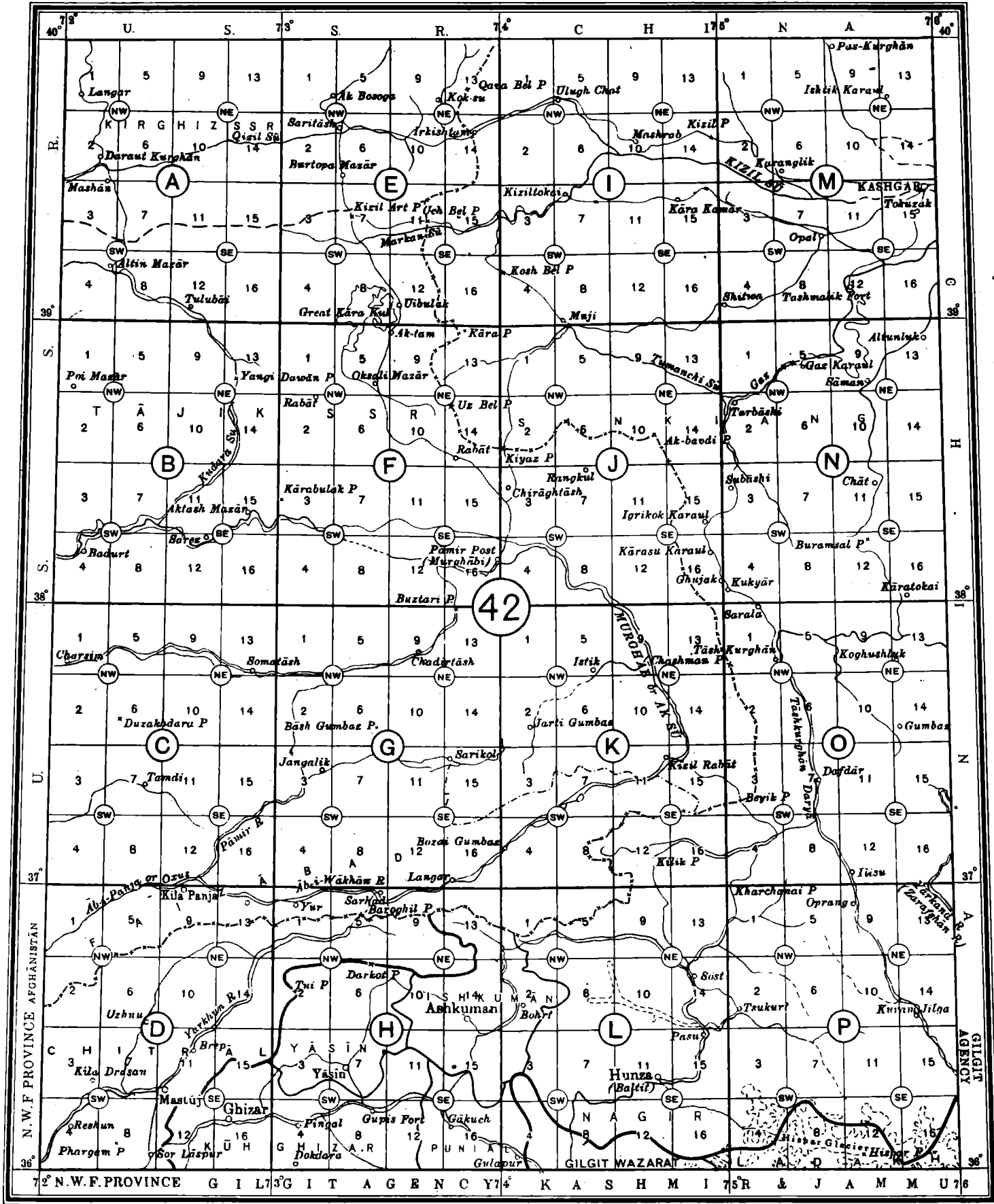
35	40	45
36	41	46
Sea	Sea	47



HOW TO NAME A MAP.

Example—The maps which include Rajkot are:—

- The quarter-inch map 41 J.
- The half-inch map ... 41 J/SE.
- The one-inch map ... 41.J/15.



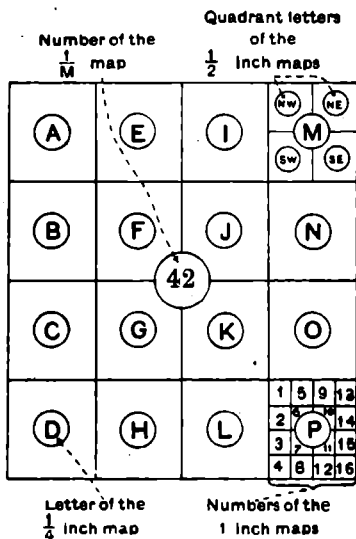
Reg. No. 2183. D. 30-X46.

Scale of Index 1 inch = 32 miles.

ENG. & HELIO. S. I. O. (P.L.O.)

INDEX TO ADJOINING INDEXES

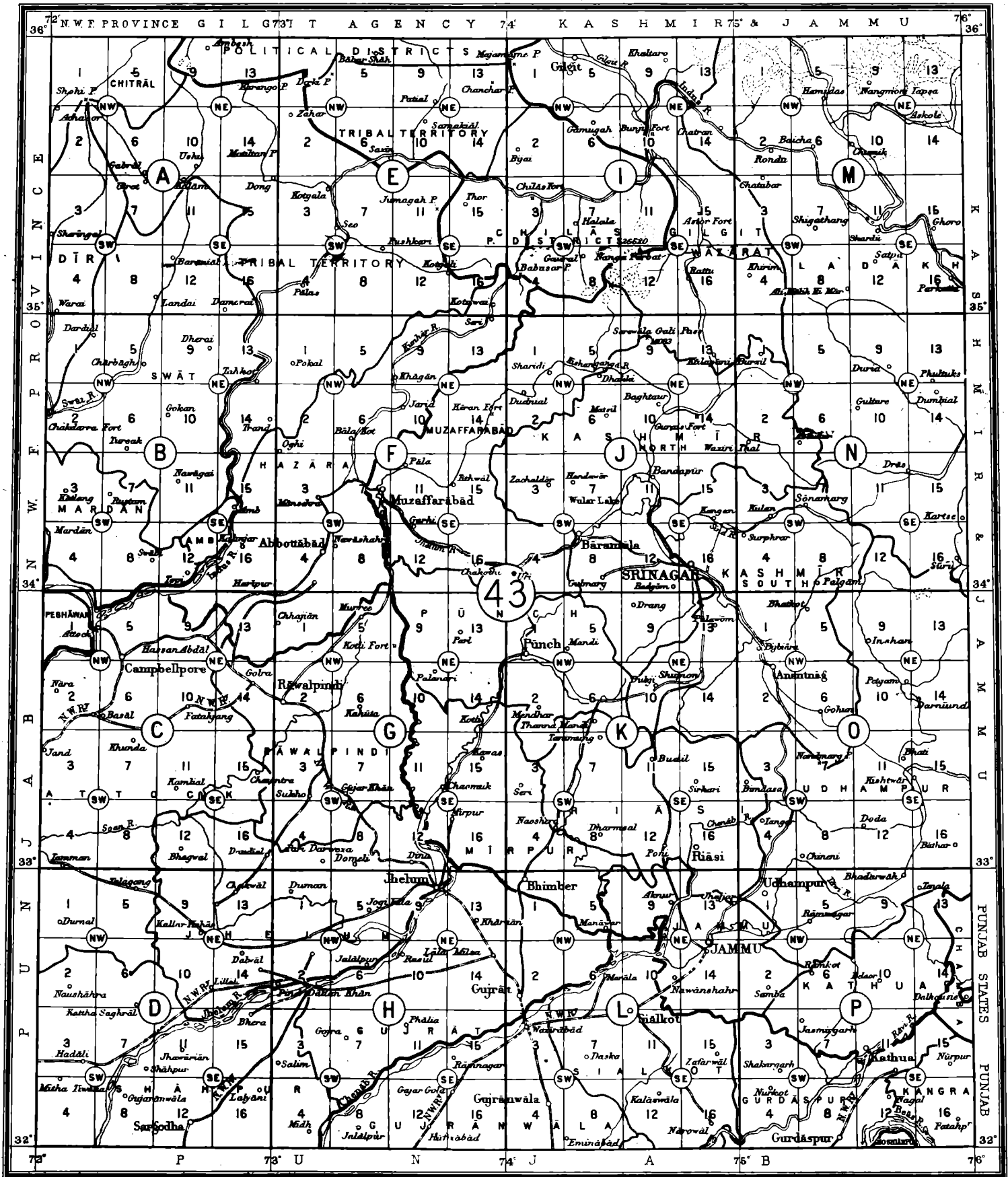
37	42	51
38	43	52



HOW TO NAME A MAP.

Example—The maps which include Kashgar are:—

- The quarter-inch map 42 M.
- The half-inch map ... 42 M/SE.
- The one-inch map ... 42 M/15.



Rea. No. 2183. D. 30-X'46.

Scale of Index 1 inch = 32 miles.

ENG. & HELIO. S. I. O., (P.L.O.)

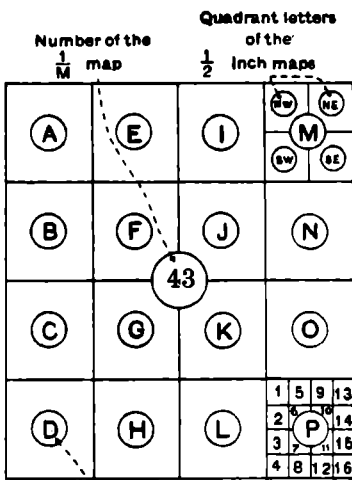
INDEX TO ADJOINING INDEXES

37	42	51
38	43	52
39	44	53

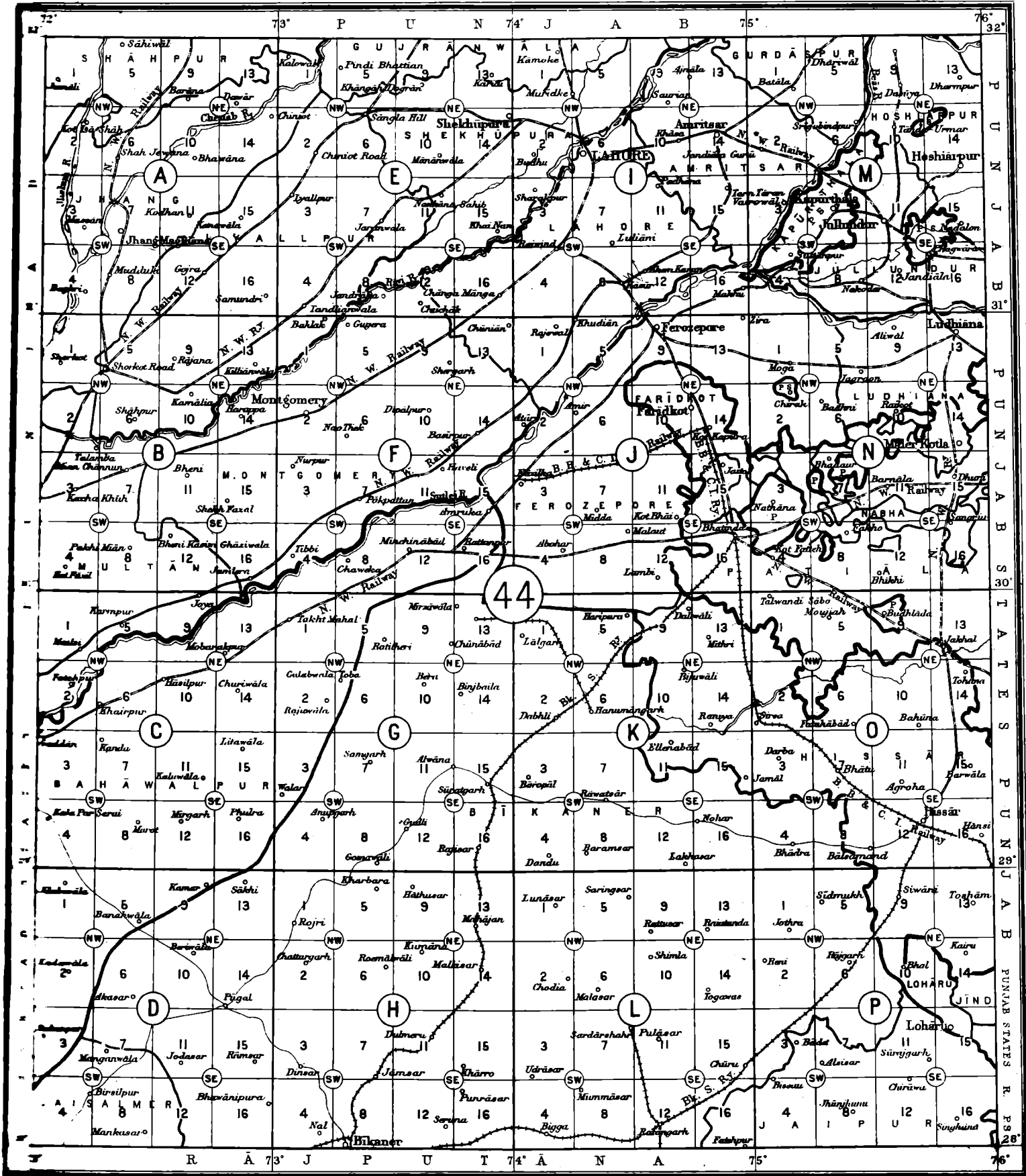
HOW TO NAME A MAP.

Example—The maps which include Srinagar are:—

- The quarter-inch map 43 J.
- The half-inch map ... 43 J/SE.
- The one-inch map ... 43 J/16.



Letter of the 1/4 inch map Numbers of the 1 inch maps



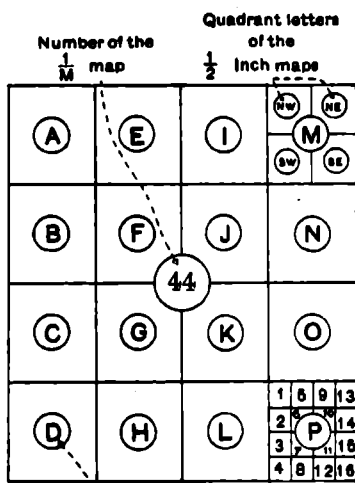
No. 2183. D. 30-X'45-X'46.

Scale of Index 1 inch = 32 miles.

ENG. & HELIO. S. I. O., (P. L. O.)

INDEX TO ADJOINING INDEXES

38	43	52
39	44	53
40	45	54

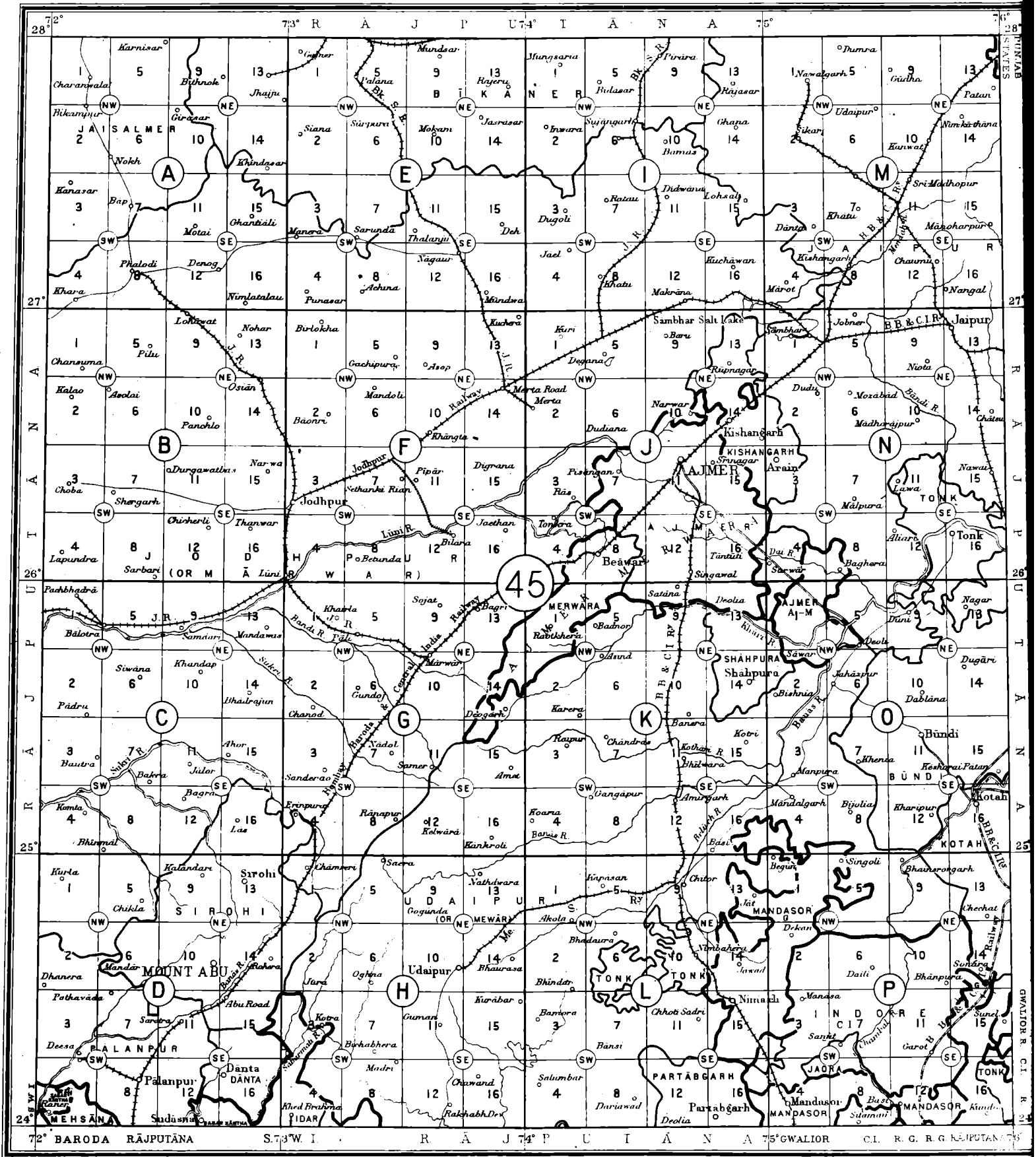


Letter of the 1/4 inch map Numbers of the 1 inch maps

HOW TO NAME A MAP.

Example—The maps which include Lahore are:—

- The quarter-inch map 44 I.
- The half-inch map ... 44 I/NW.
- The one-inch map ... 44 I/6.



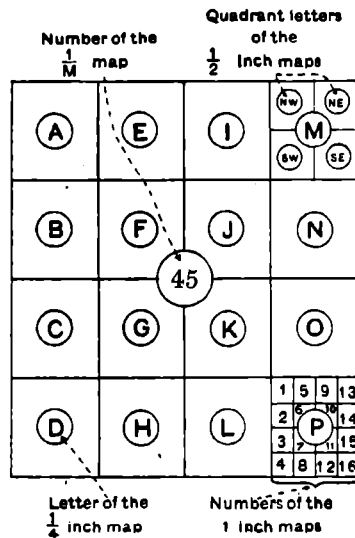
Reg. No. 2183. D. 30-X'46.

Scale of Index 1 inch = 32 miles.

ENG. & HELIO. S. I. O., (P. L. O.)

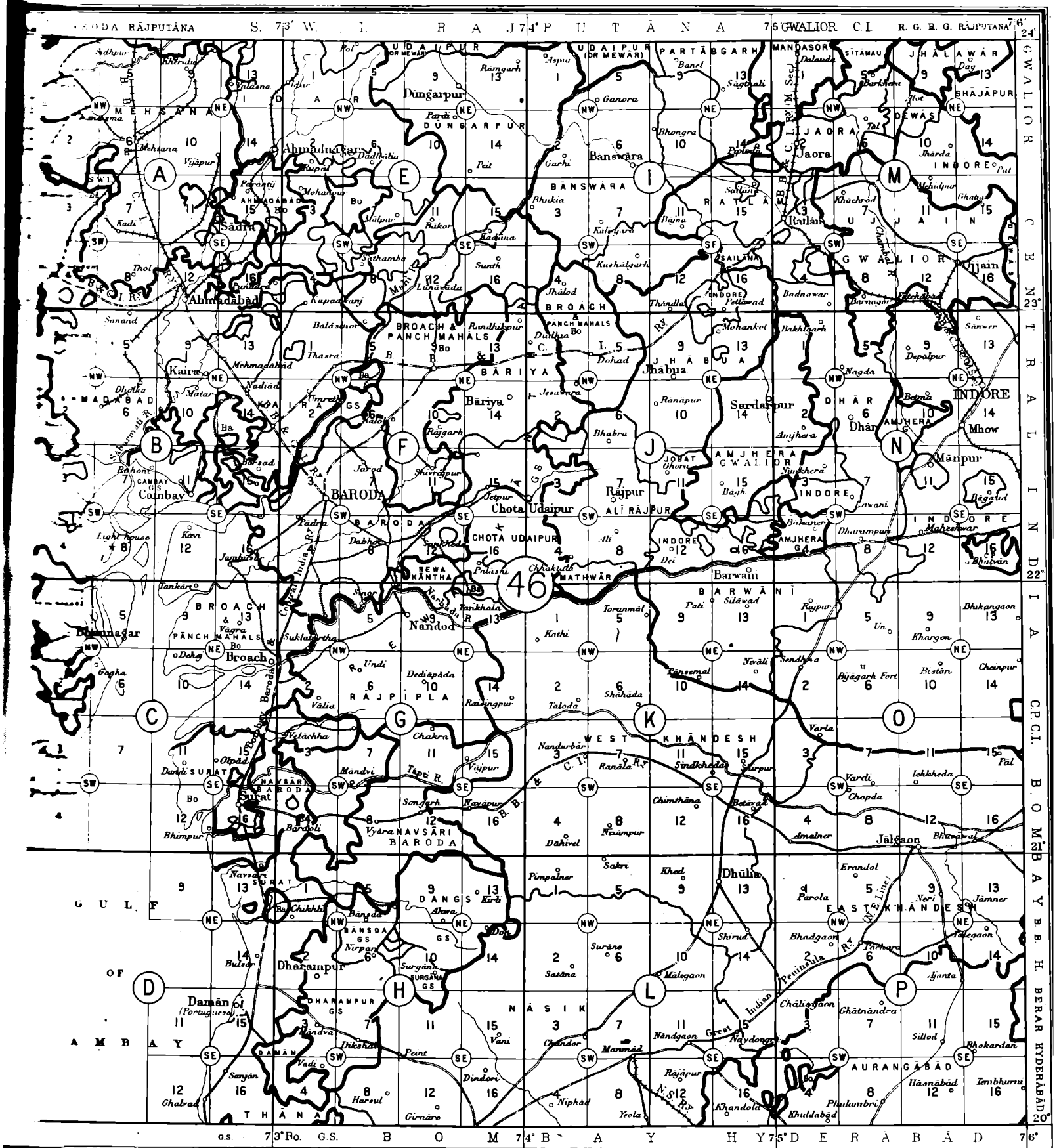
INDEX TO ADJOINING INDEXES

39	44	53
40	45	54
41	46	55



HOW TO NAME A MAP.
Example—The maps which include Ajmer are:—

- The quarter-inch map ... 45 J.
- The half-inch map ... 45 J/SE
- The one-inch map ... 45 J/11.



2183. D. 30-X'46.

Scale of Index 1 inch = 32 miles.

ENG. & HELIO. S. I. O., (P.L.O.)

INDEX TO ADJOINING INDEXES

40	45	54
41	46	55
Sea	47	56

HOW TO NAME A MAP.

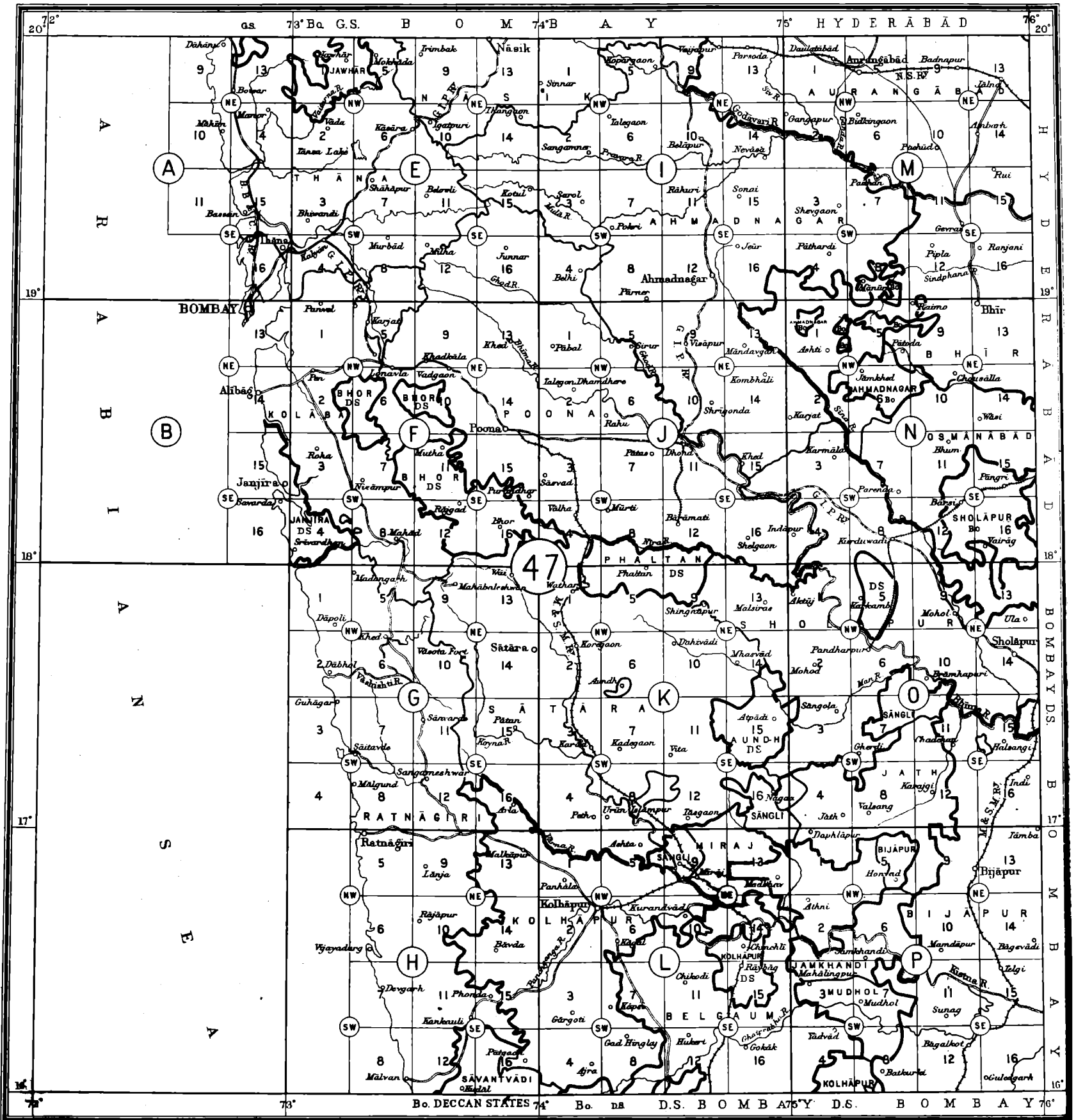
Example—The maps which include Baroda are:—

- The quarter-inch map 46 F.
- The half-inch map ... 46 F/SW.
- The one-inch map ... 46 F/3.

Number of the 1/4 map Quadrant letters of the 1/2 Inch maps

A	E	I	M
B	F	J	N
C	G	K	O
D	H	L	P

Letter of the 1/4 Inch map Numbers of the 1 Inch maps



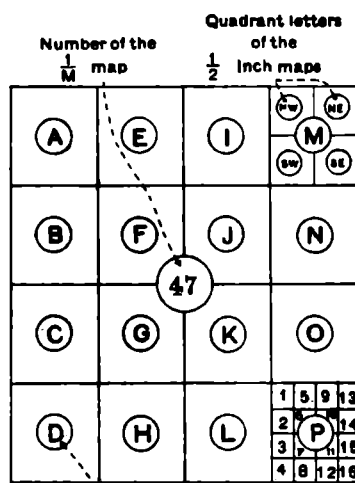
Res. No. 2183. D. 30-X'46.

Scale of Index 1 inch = 32 miles.

Engr. & Helio. S. I. O. (P.L.O.)

INDEX TO ADJOINING INDEXES

41	46	55
Sea	47	56
Sea	48	57

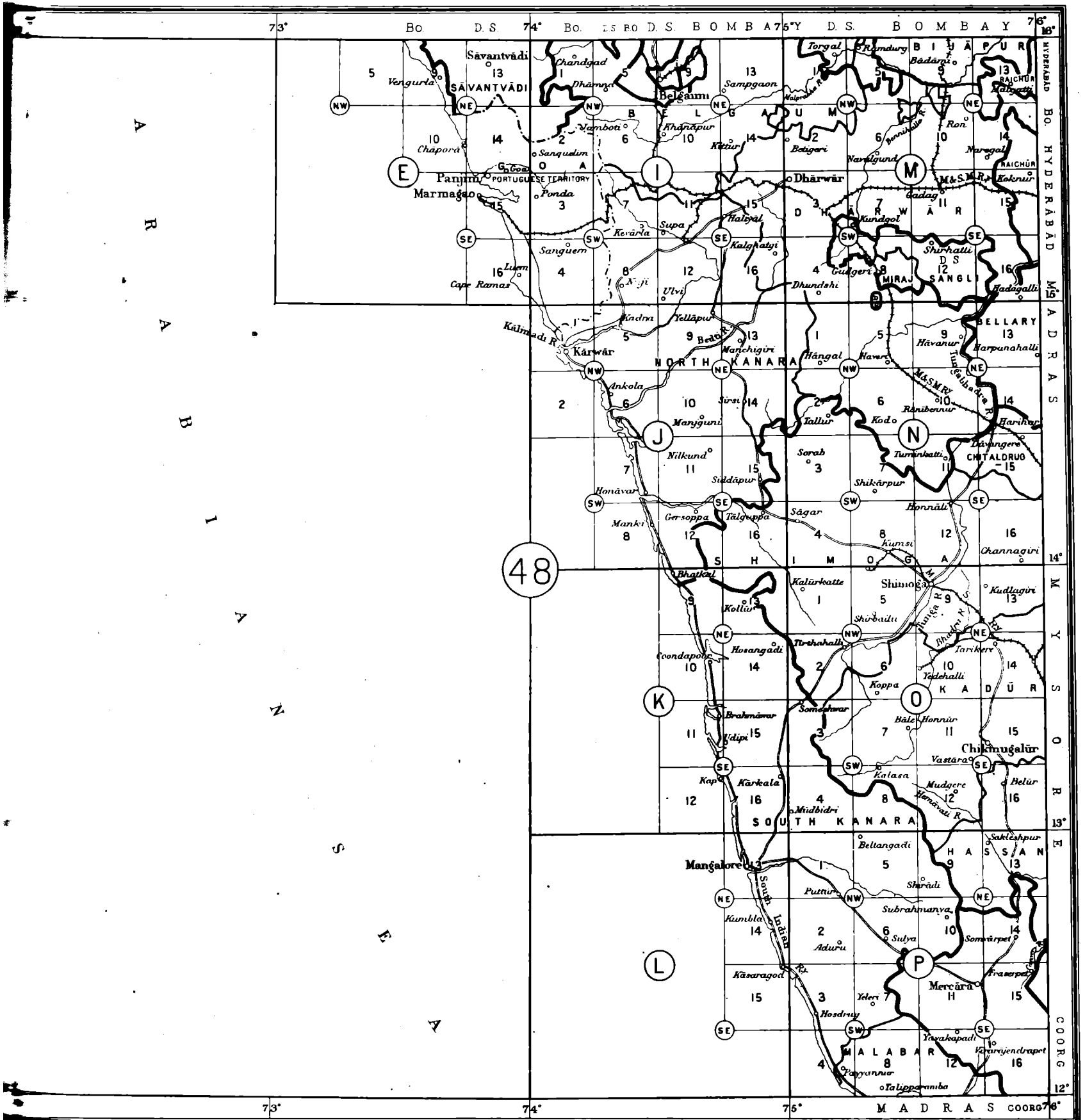


Letter of the 1/4 inch map Numbers of the 1 inch maps

HOW TO NAME A MAP.

Example—The maps which include Bombay are:—

- The quarter-inch map 47 B.
- The half-inch map ... 47 B/N.E.
- The one-inch map ... 47 B/13.



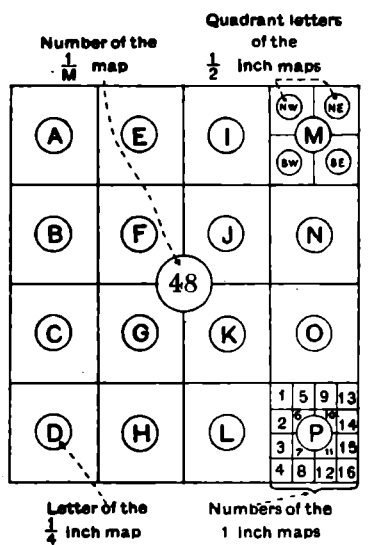
2183. D. 30-X'46.

Scale of Index 1 inch = 32 miles.

ENOD. & HELIO. S. I. O., (P. L. O.)

INDEX TO ADJOINING INDEXES

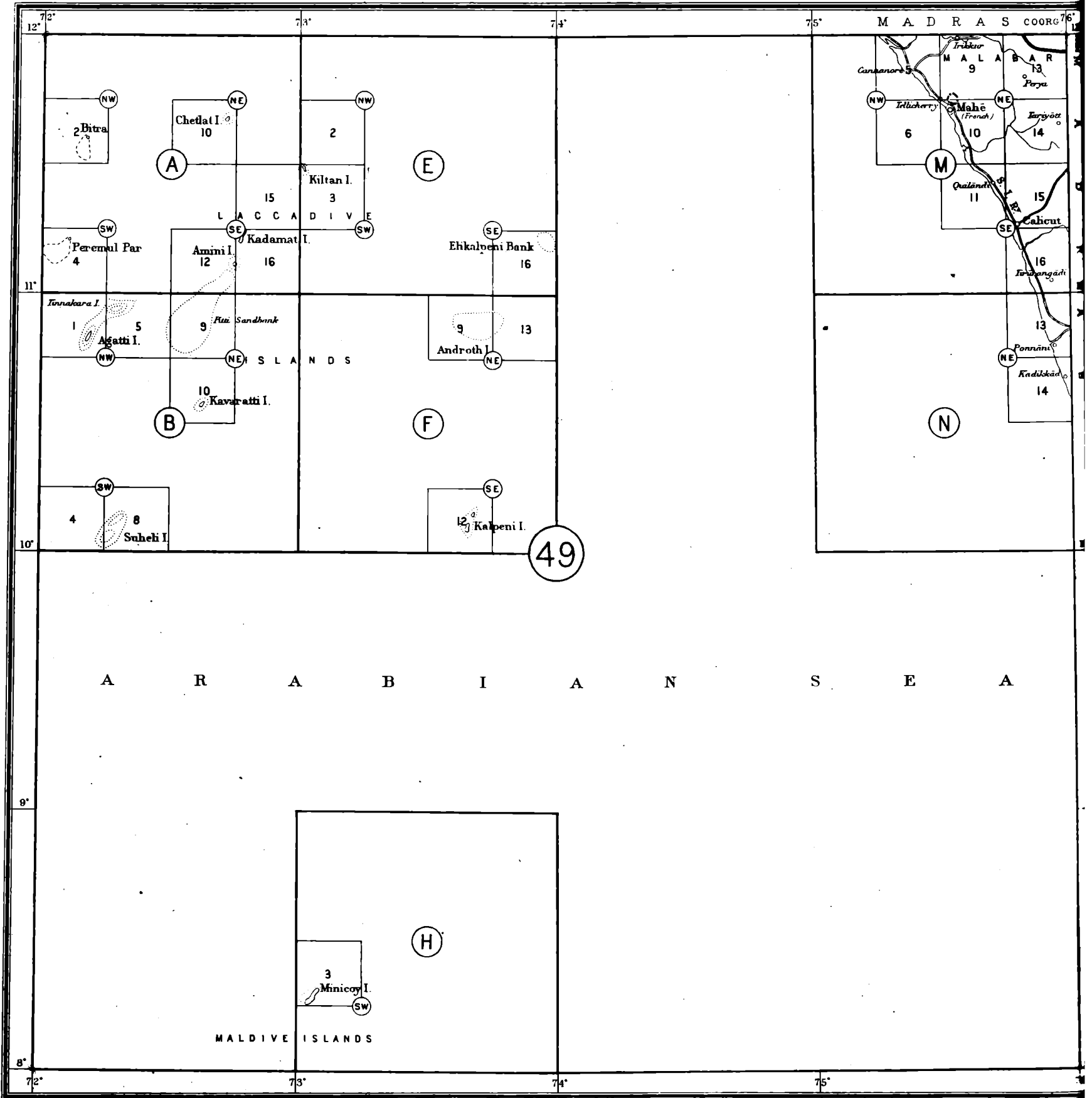
Sea	47	56
Sea	48	57
Sea	49	58



HOW TO NAME A MAP.

Example—The maps which include Panjim (Goa) are:—

- The quarter-inch map 48 E.
- The half-inch map ... 48 E/SE.
- The one-inch map ... 48 E/15.



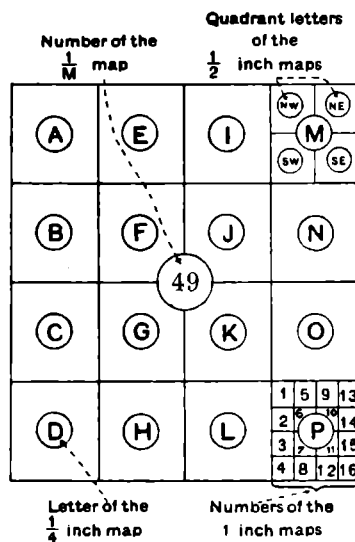
Reg. No. 2183. D. 30 - X '46.

Scale of Index 1 inch = 32 miles.

ENG. & HELIO. S. I. O., (P.L.O.)

INDEX TO ADJOINING INDEXES

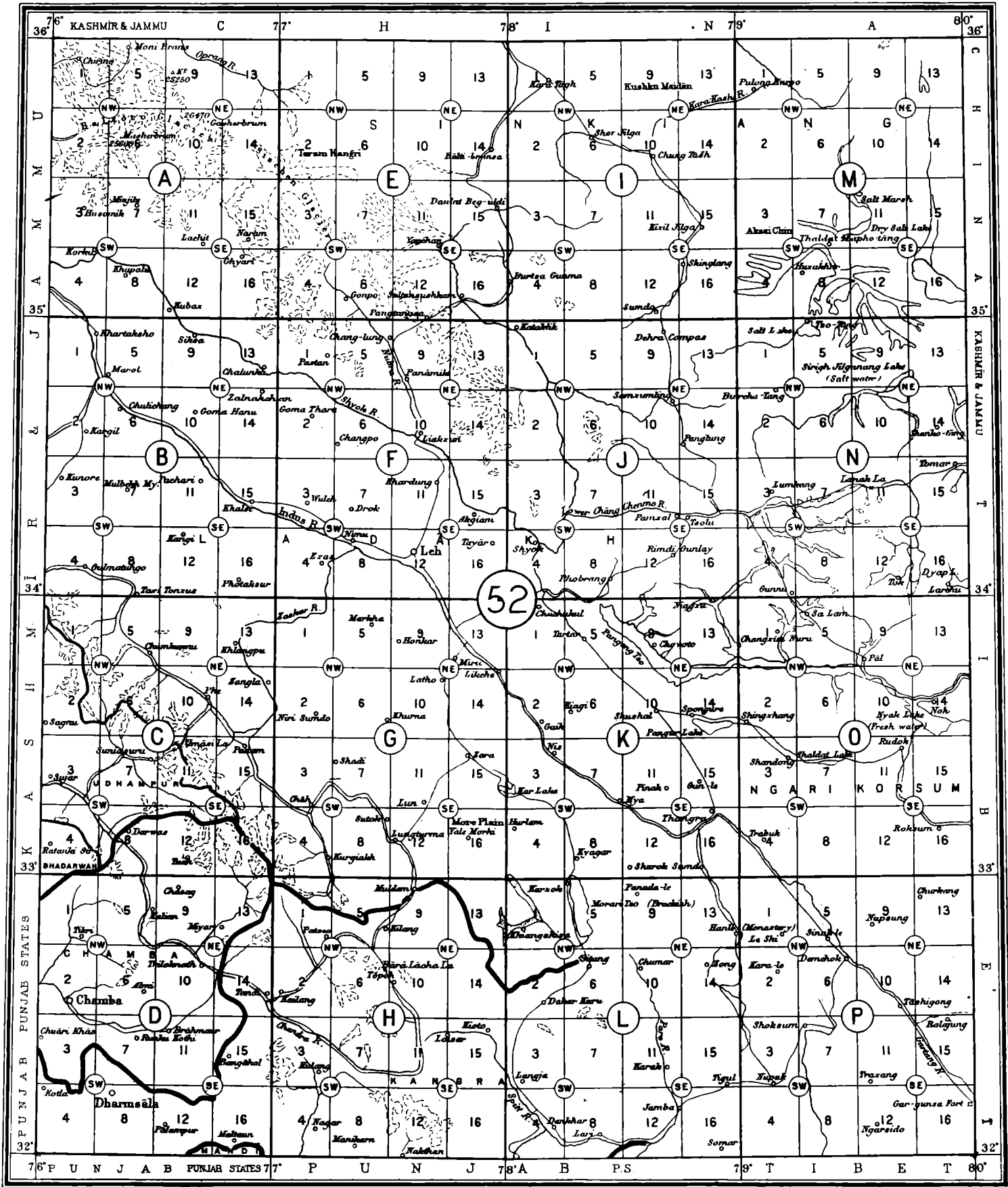
Sea	48	57
Sea	49	58
Sea	50	59



HOW TO NAME A MAP.

Example—The maps which include Calicut are:—

- The quarter-inch map 49 M.
- The half-inch map ... 49 M/SE.
- The one-inch map ... 49 M/15.



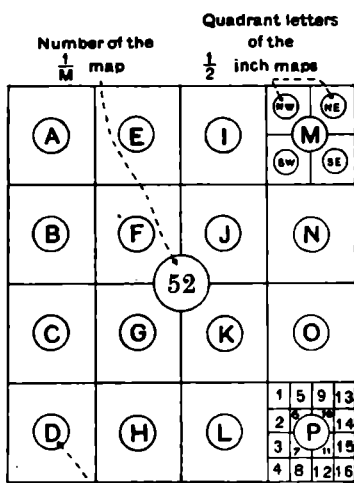
Res. No. 2183. D. 30-X '46.

Scale of Index 1 inch = 32 miles.

ENG. & HELIO. S. I. O., (P.L.O.).

INDEX TO ADJOINING INDEXES

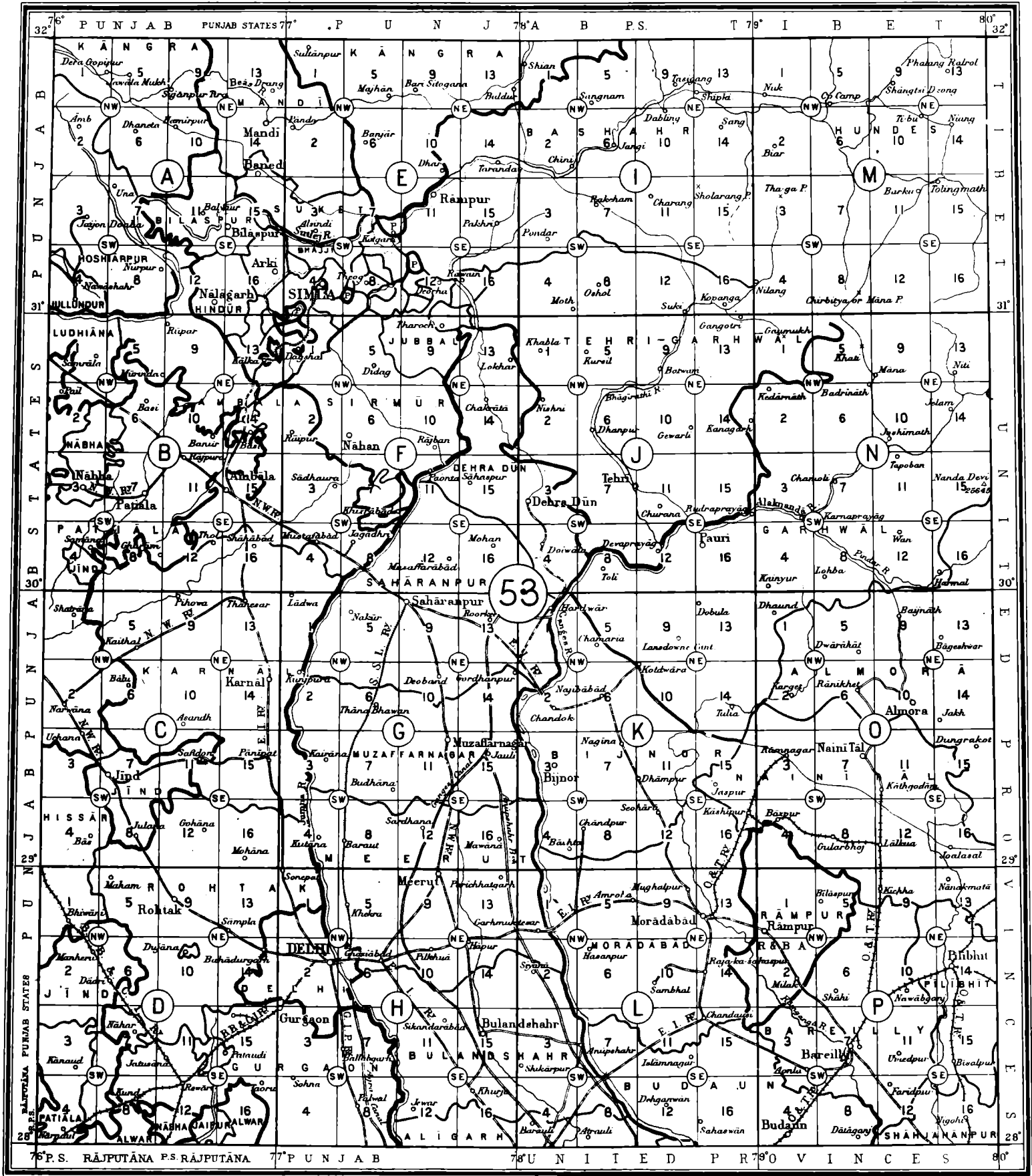
42	51	60
43	52	61
44	53	62



HOW TO NAME A MAP.

Example—The maps which include Leh are:—

- The quarter-inch map 52 F.
- The half-inch map ... 52 F/SE.
- The one-inch map ... 52 F/12.



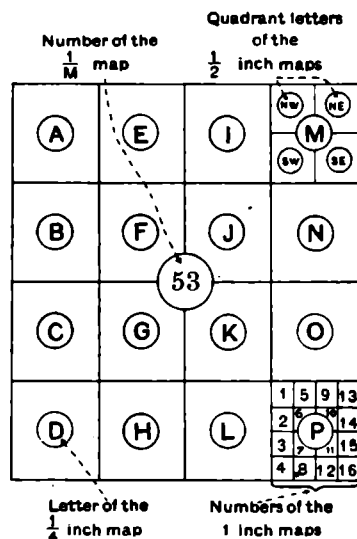
Reg. No. 2183. D. 30-X'46.

Scale of Index 1 inch = 32 miles.

ENG. & HELIO. S. I. O., (P.L.O.)

INDEX TO ADJOINING INDEXES

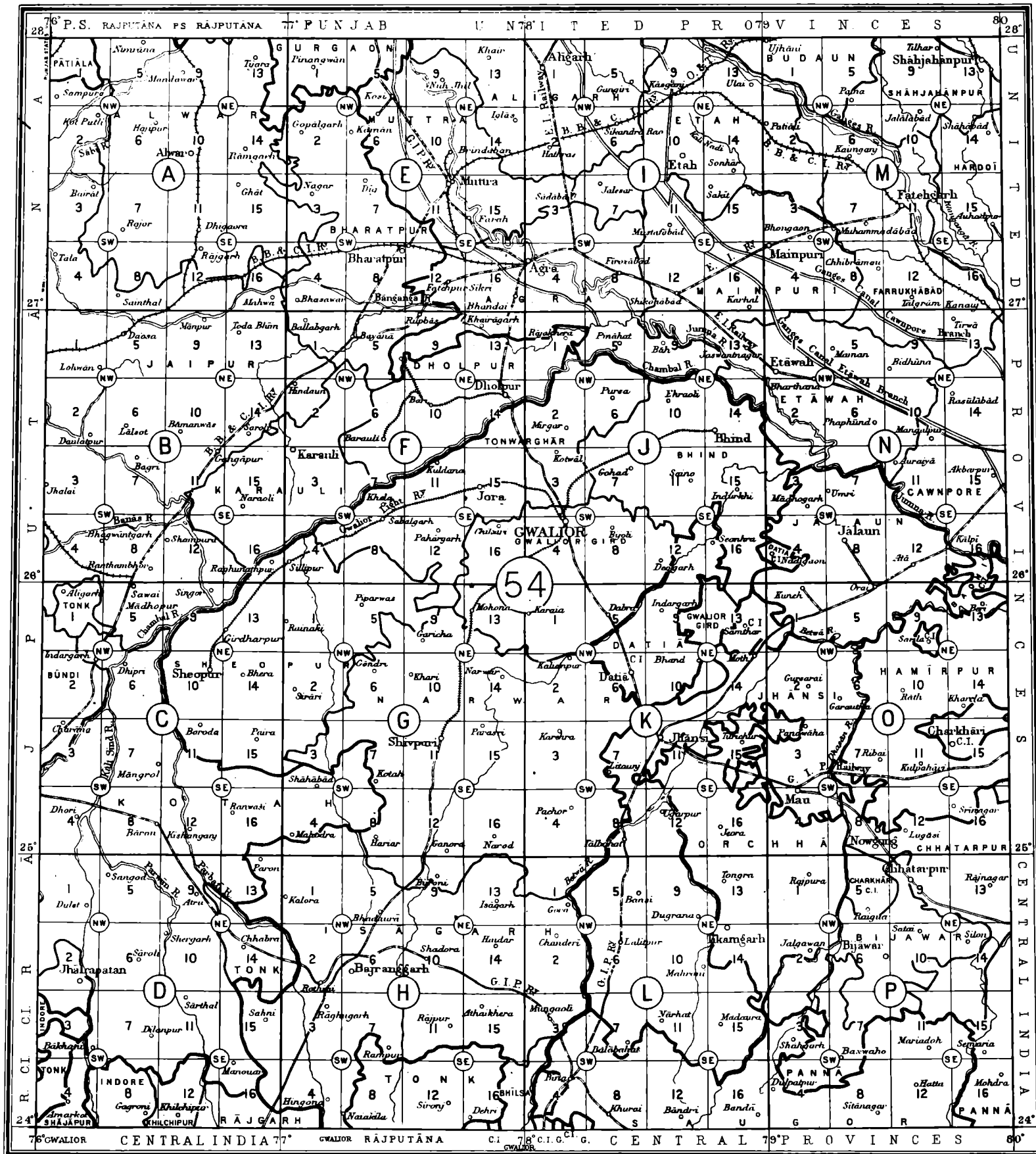
43	52	61
44	53	62
45	54	63



HOW TO NAME A MAP.

Example—The maps which include Delhi are:—

- The quarter-inch map 53 H.
- The half-inch map ... 53 H/NW.
- The one-inch map ... 53 H/2.



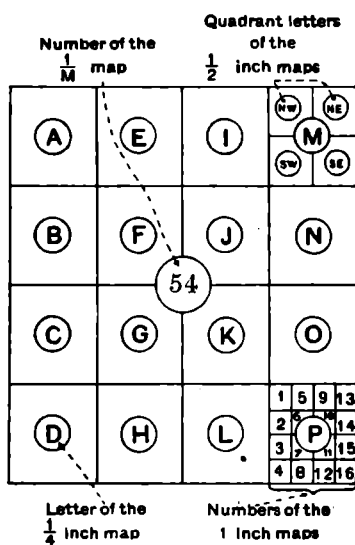
Req. No. 2183. D. 30-X'46.

Scale of Index 1 inch = 32 miles.

ENGR. & HELIO. S. I. O. (P.L.O.)

INDEX TO ADJOINING INDEXES

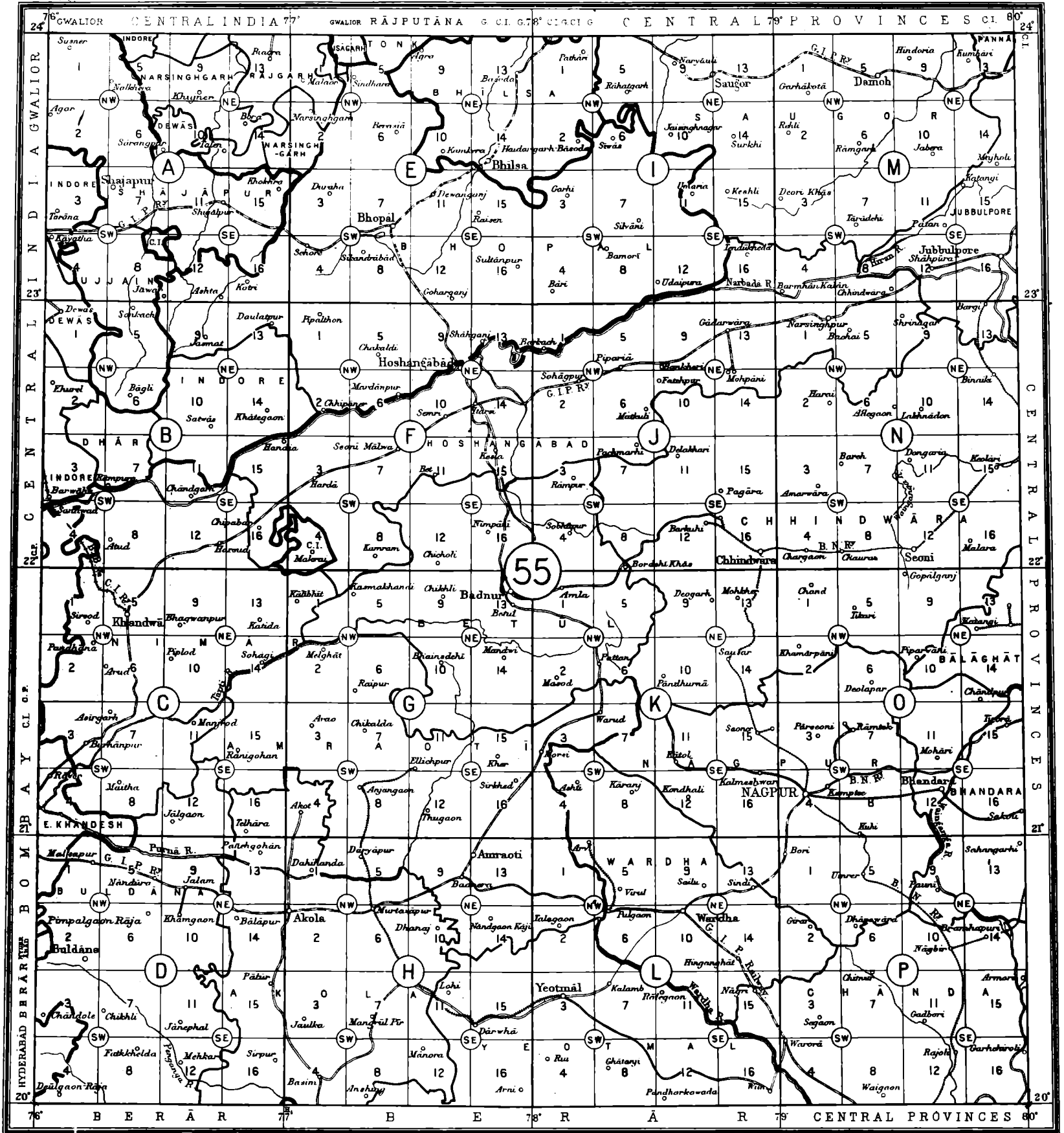
44	53	62
45	54	63
46	55	64



HOW TO NAME A MAP.

Example—The maps which include Agra are:—

- The quarter-inch map 54 I.
- The half-inch map ... 54 I/SW.
- The one-inch map ... 54 I/4.



Reg. No. 2183. D. 30 - x'46.

Scale of Index 1 inch = 32 miles.

ENG. & HELIO. S. I. O., (P.L.O.)

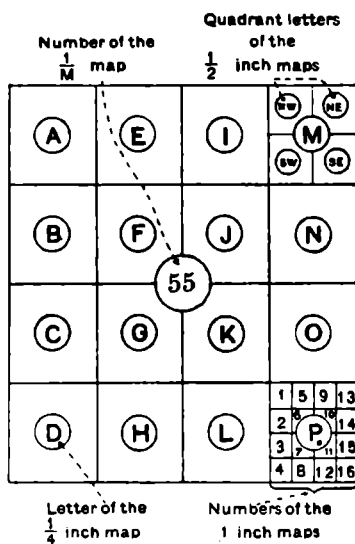
HOW TO NAME A MAP.

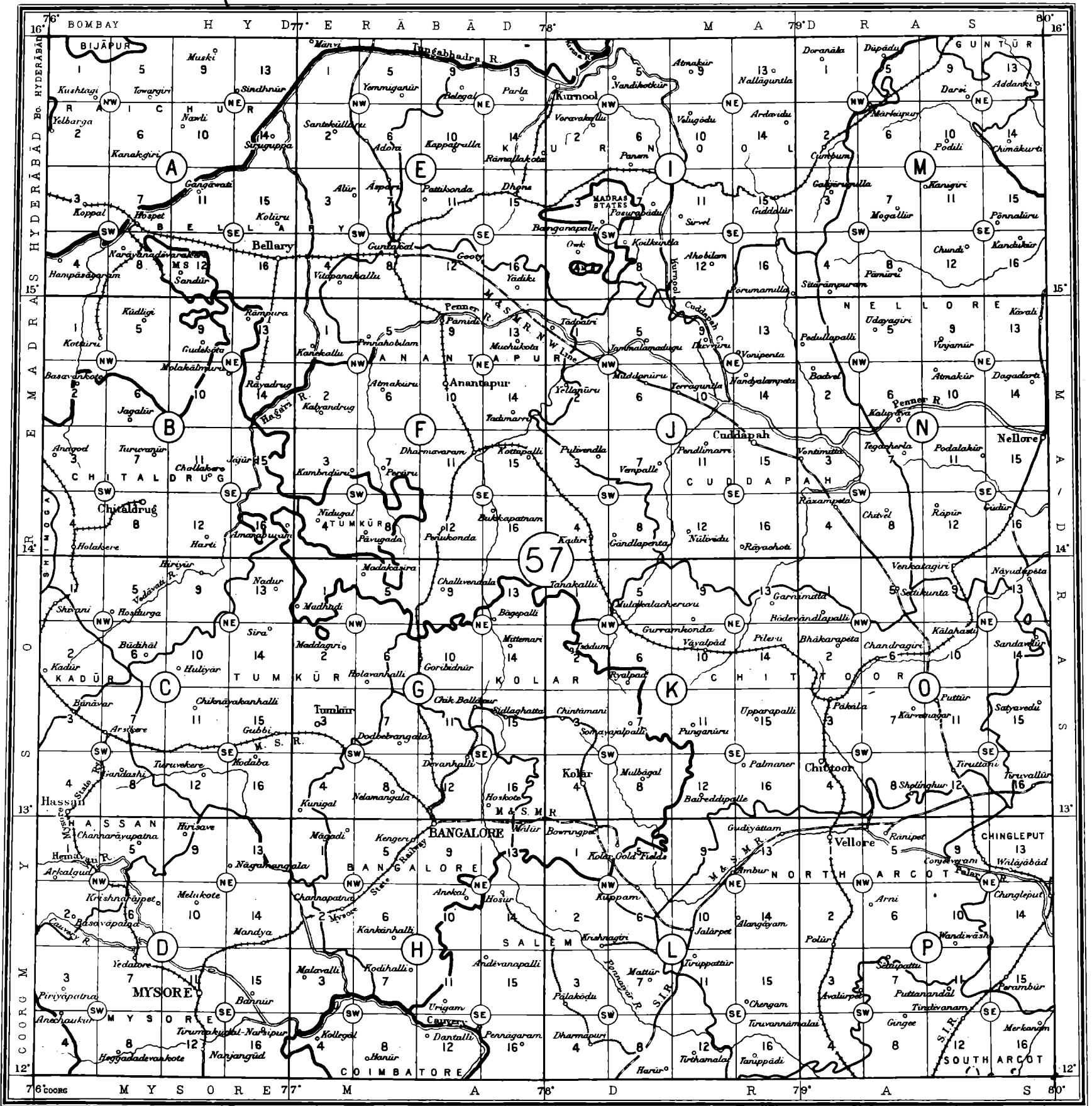
Example—The maps which include Nagpur are:—

- The quarter-inch map 55 O.
- The half-inch map ... 55 O/SW.
- The one-inch map ... 55 O/4.

INDEX TO ADJOINING INDEXES

45	54	63
46	55	64
47	56	65





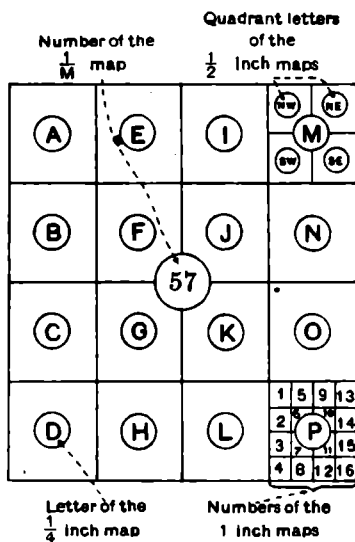
Reg. No. 2183. D. 30 - X' 46.

Scale of Index 1 inch = 32 miles.

ENG. & HELIO. S. I. O. (P.L.O.)

INDEX TO ADJOINING INDEXES

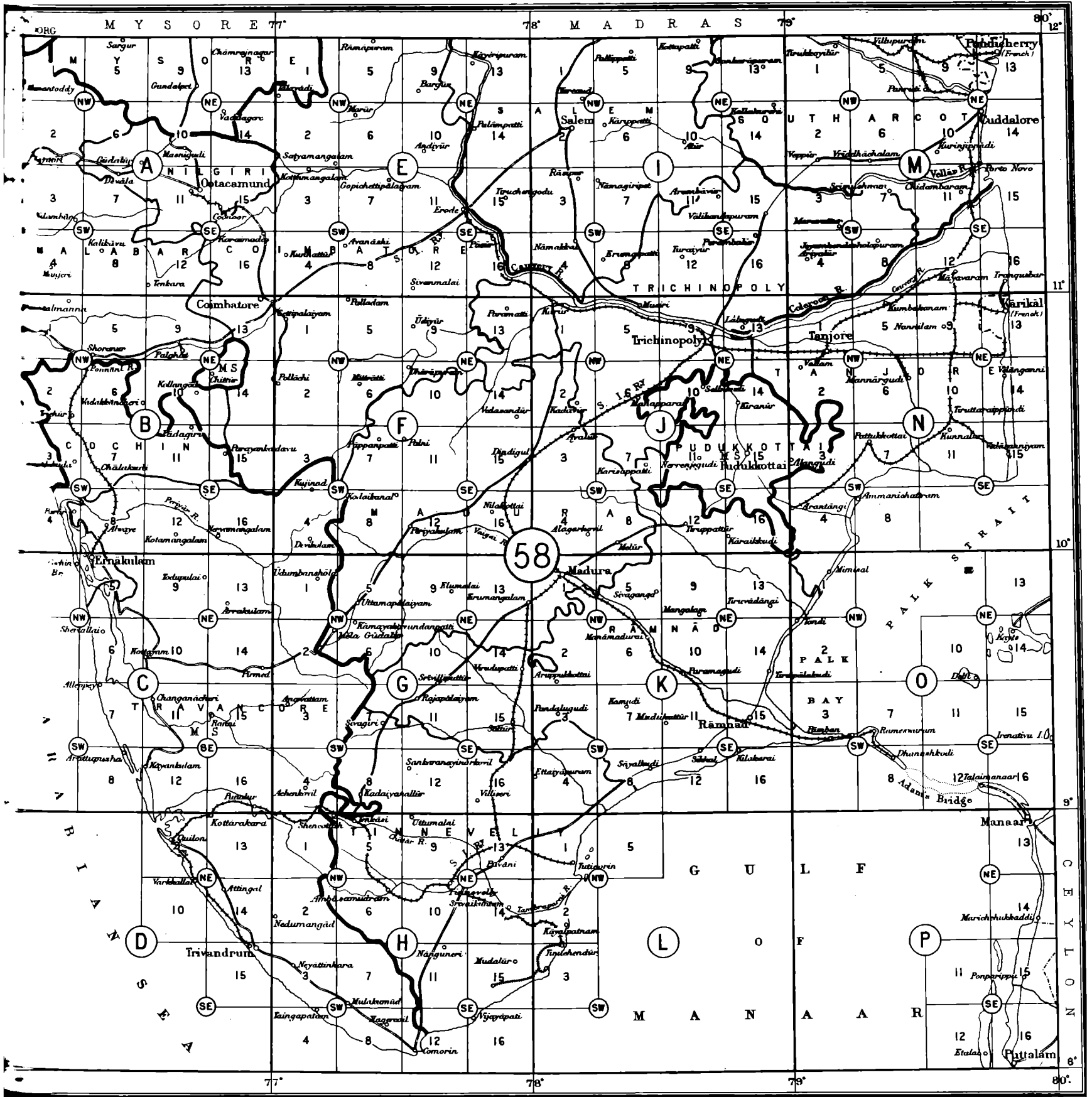
47	56	65
48	57	66
49	58	67



HOW TO NAME A MAP.

Example—The maps which include Mysore are:—

- The quarter-inch map 57 D.
- The half-inch map ... 57 D/SE.
- The one-inch map ... 57 D/11.



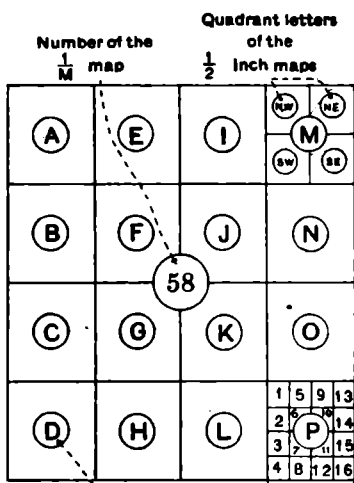
2183. D. 30 - X'46.

Scale of Index 1 inch = 32 miles.

ENG. & HELIO. S. I. O., (P.L.O.)

INDEX TO ADJOINING INDEXES

48	57	66
49	58	67
50	59	68



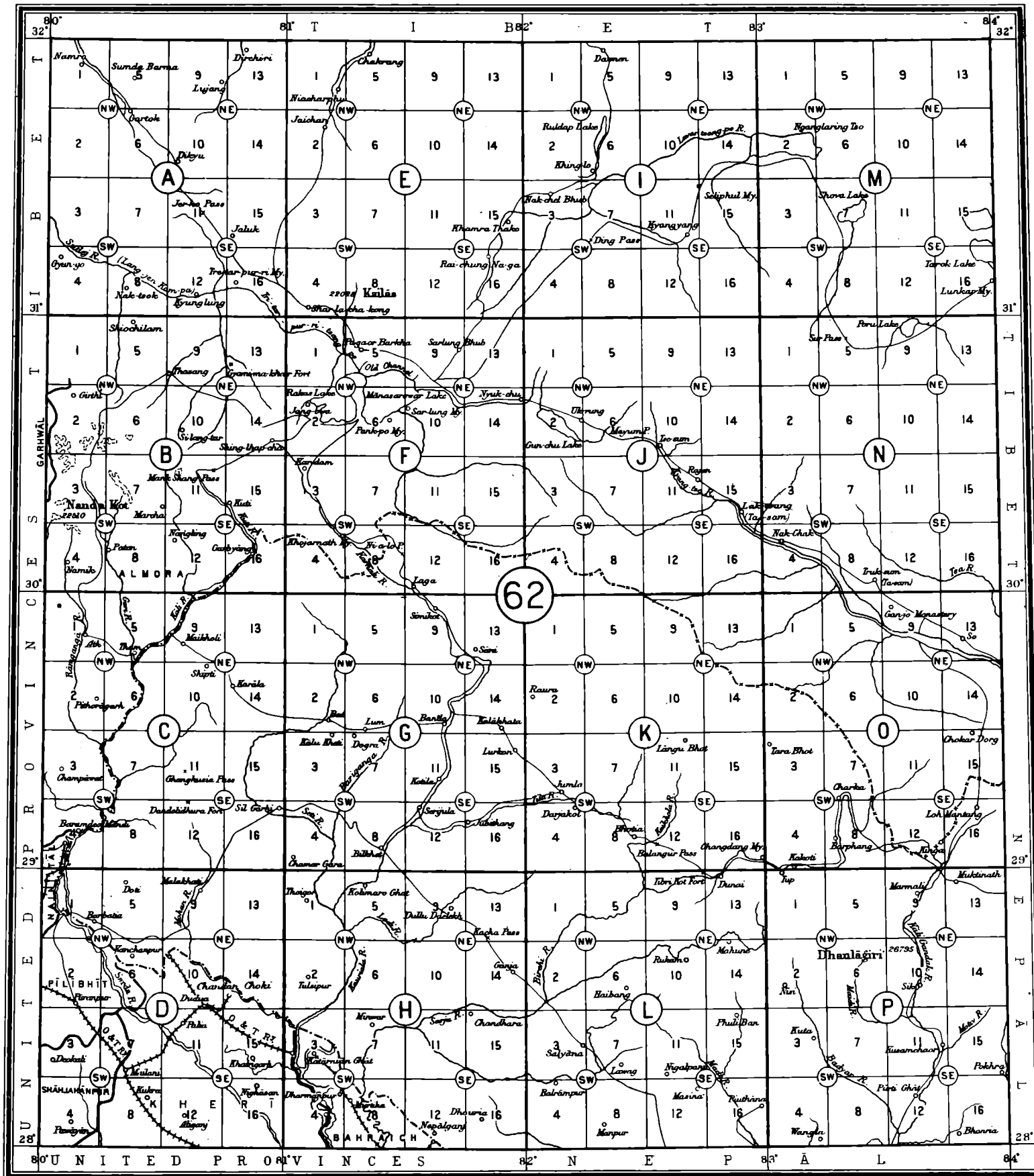
Letter of the 1/4 inch map

Numbers of the 1 inch maps

HOW TO NAME A MAP.

Example—The maps which include Ootacamund are:—

- The quarter-inch map 58 A.
- The half-inch map ... 58 A/SE.
- The one-inch map ... 58 A/11.



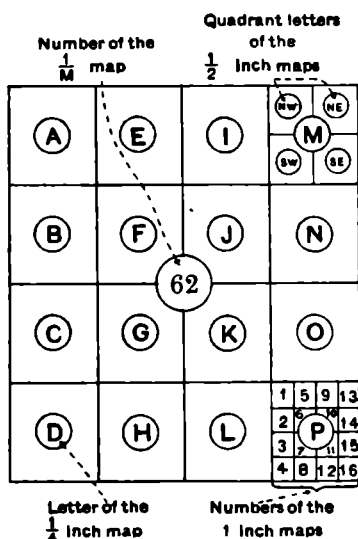
Reg. No. 2163. D. 30-x'46.

Scale of Index 1 inch = 32 miles.

ENGR. & HELIO. S. I. O., (P.L.O.)

INDEX TO ADJOINING INDEXES

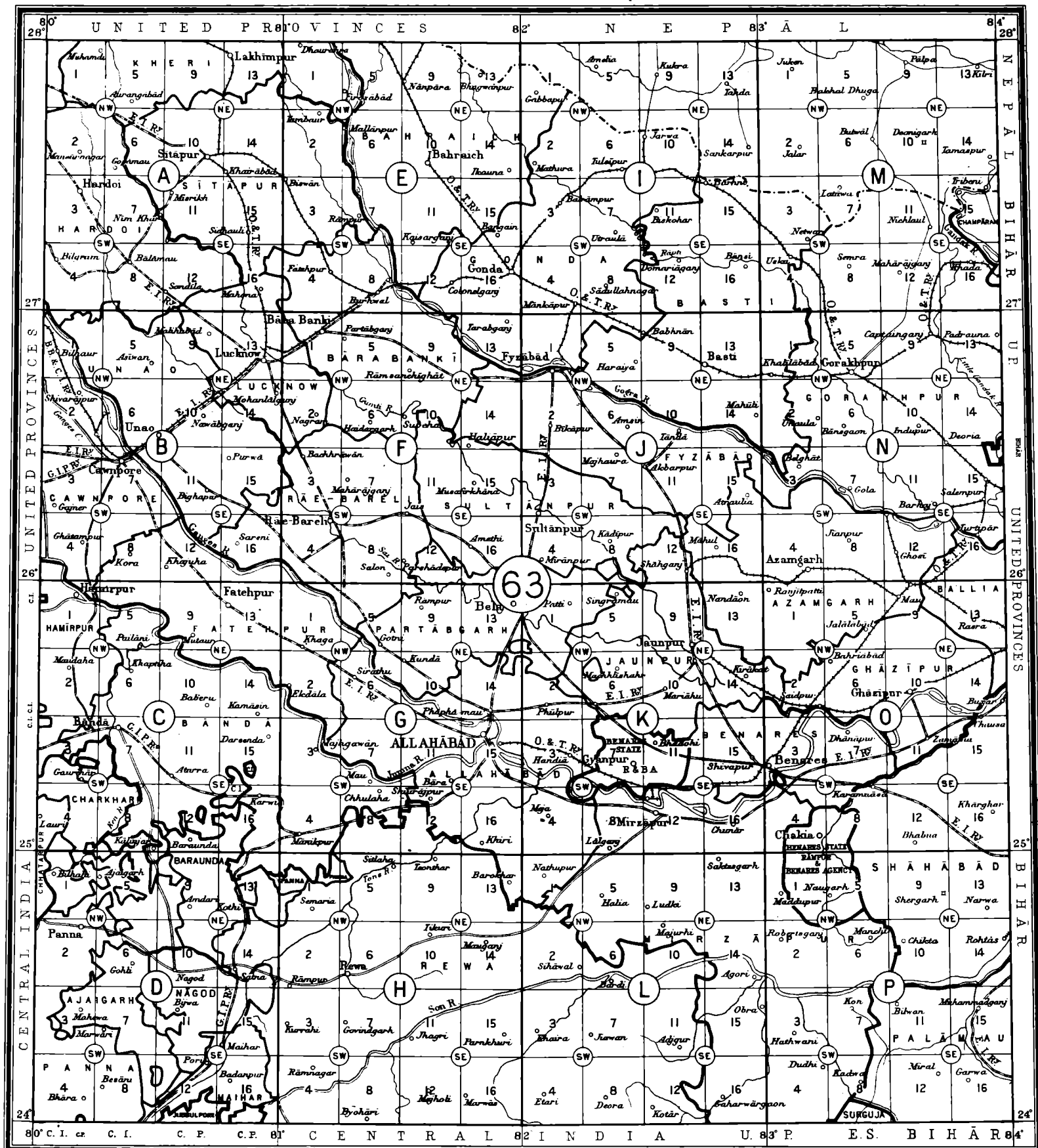
52	61	70
53	62	71
54	63	72



HOW TO NAME A MAP.

Example—The maps which include Kailās are:—

- The quarter-inch map 62 E.
- The half-inch map ... 62 E/SW.
- The one-inch map ... 62 E/8.



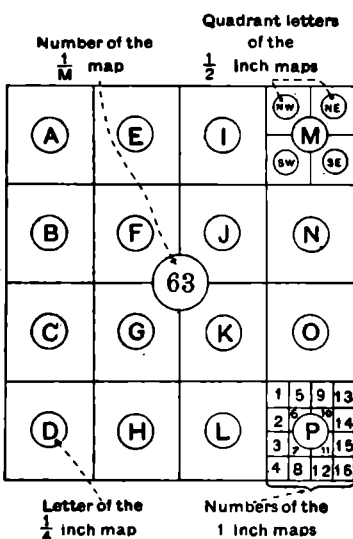
Reg. No. 2183, D. 30-X'46.

Scale of Index 1 inch = 32 miles.

ENGD. & HELIO. S. I. O., (P.L.O.)

INDEX TO ADJOINING INDEXES

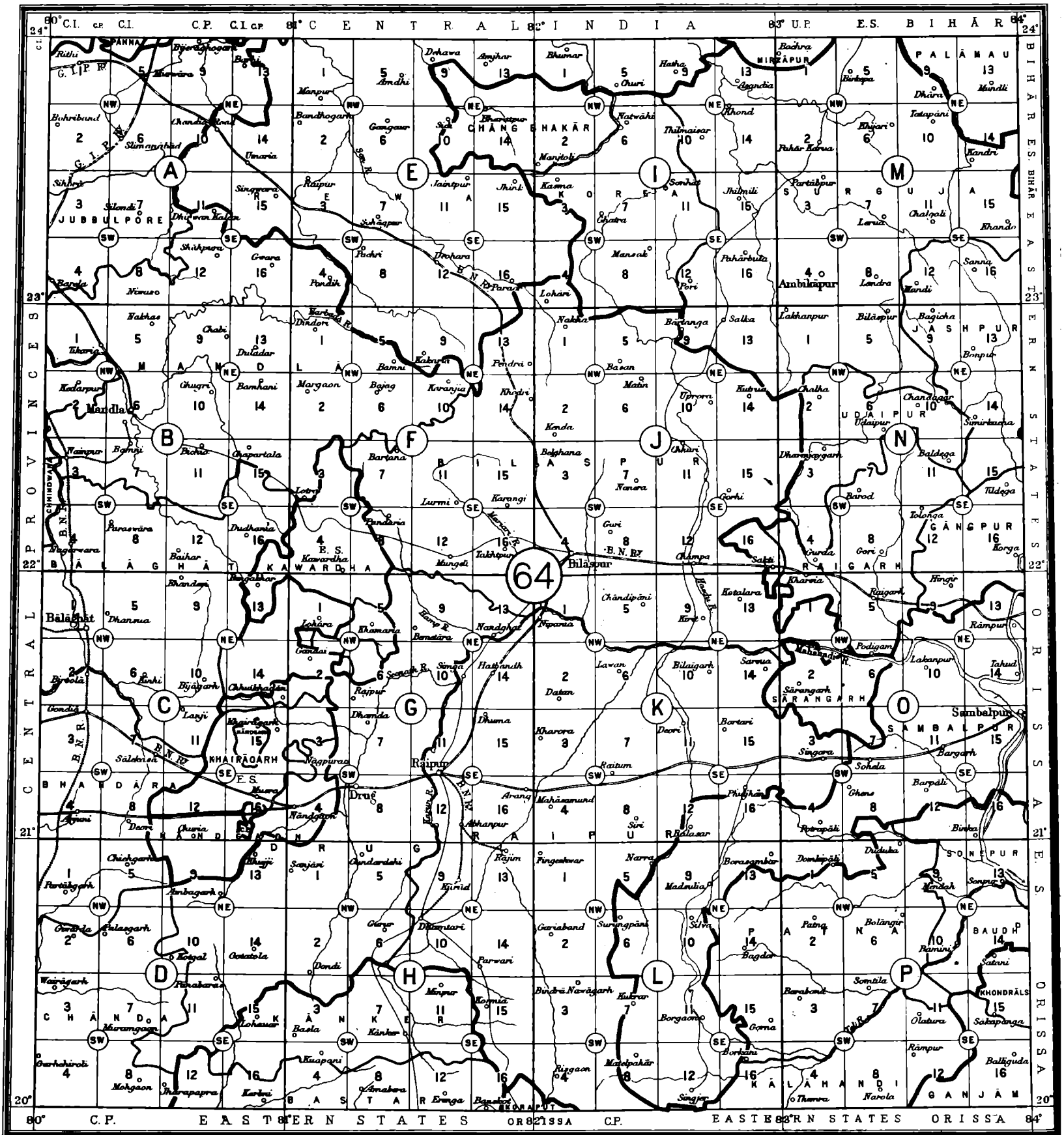
53	62	71
54	63	72
55	64	73



HOW TO NAME A MAP.

Example—The maps which include Allahābād are:—

- The quarter-inch map 63 G.
- The half-inch map ... 63 G/SE.
- The one-inch map ... 63 G/15.



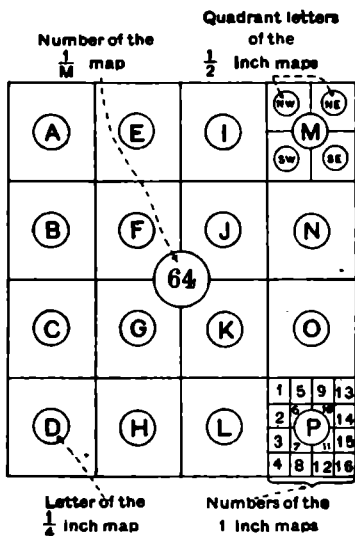
Res. No. 2183. D. 30-X'46.

Scale of Index 1 inch = 32 miles.

ENGD. & HELIO. S. I. O., (P.L.O.)

INDEX TO ADJOINING INDEXES

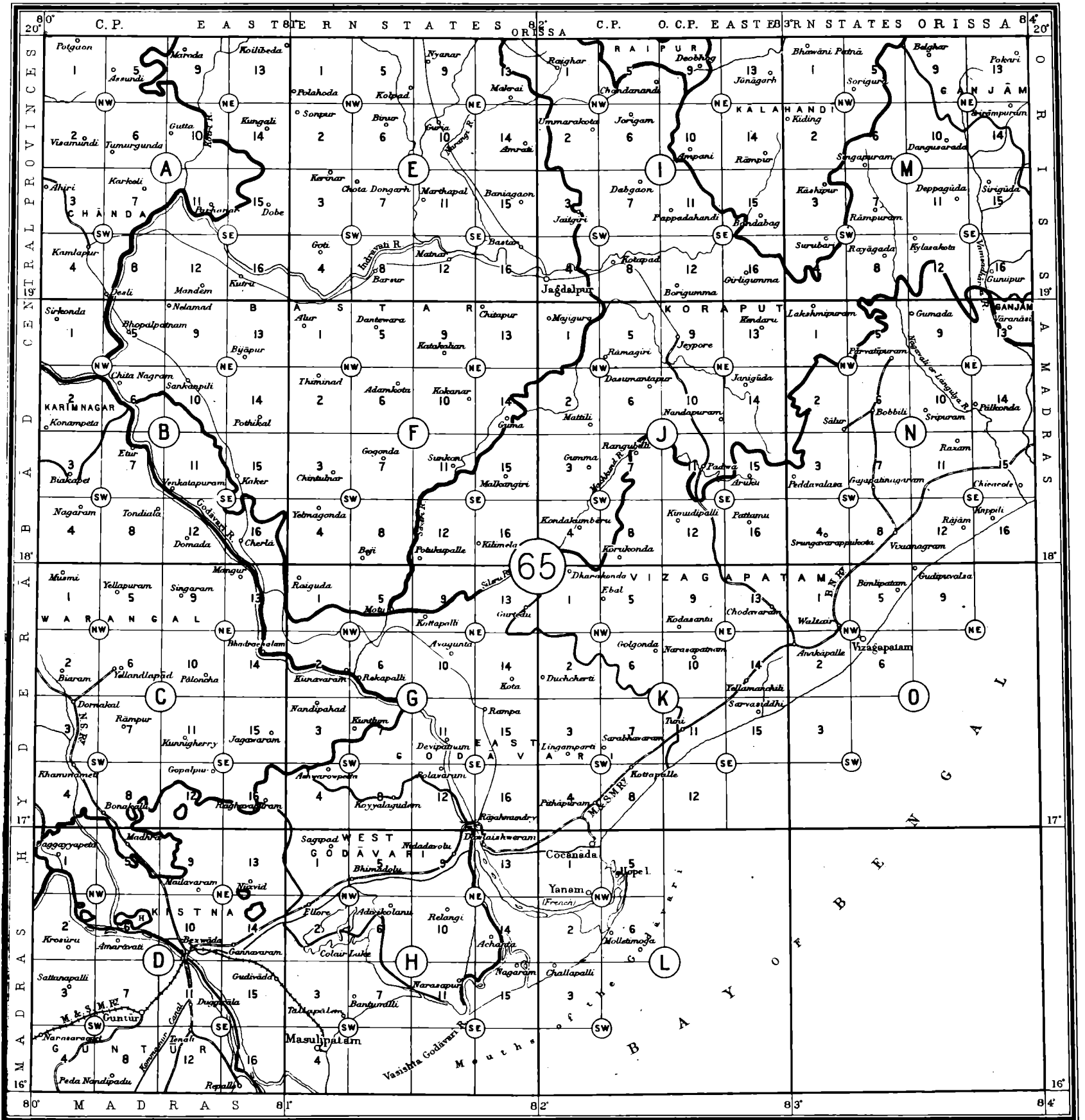
64	63	72
55	64	73
56	65	74



HOW TO NAME A MAP.

Example—The maps which include Raipur are:—

- The quarter-inch map 64 G.
- The half-inch map ... 64 G/SE.
- The one-inch map ... 64 G/11.



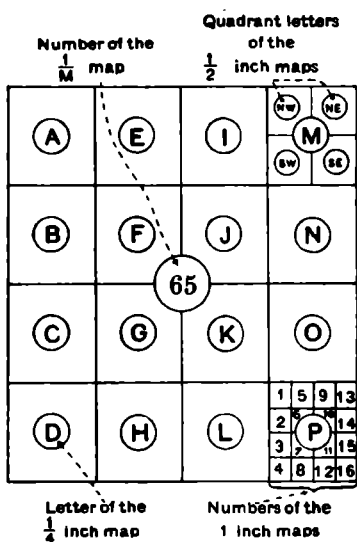
Reg. No. 2183. D. 30 - X '46.

Scale of Index 1 inch = 32 miles.

ENG. & HELIO. S. I. O., (P.L.O.)

INDEX TO ADJOINING INDEXES

55	64	73
56	65	74
57	66	Sea

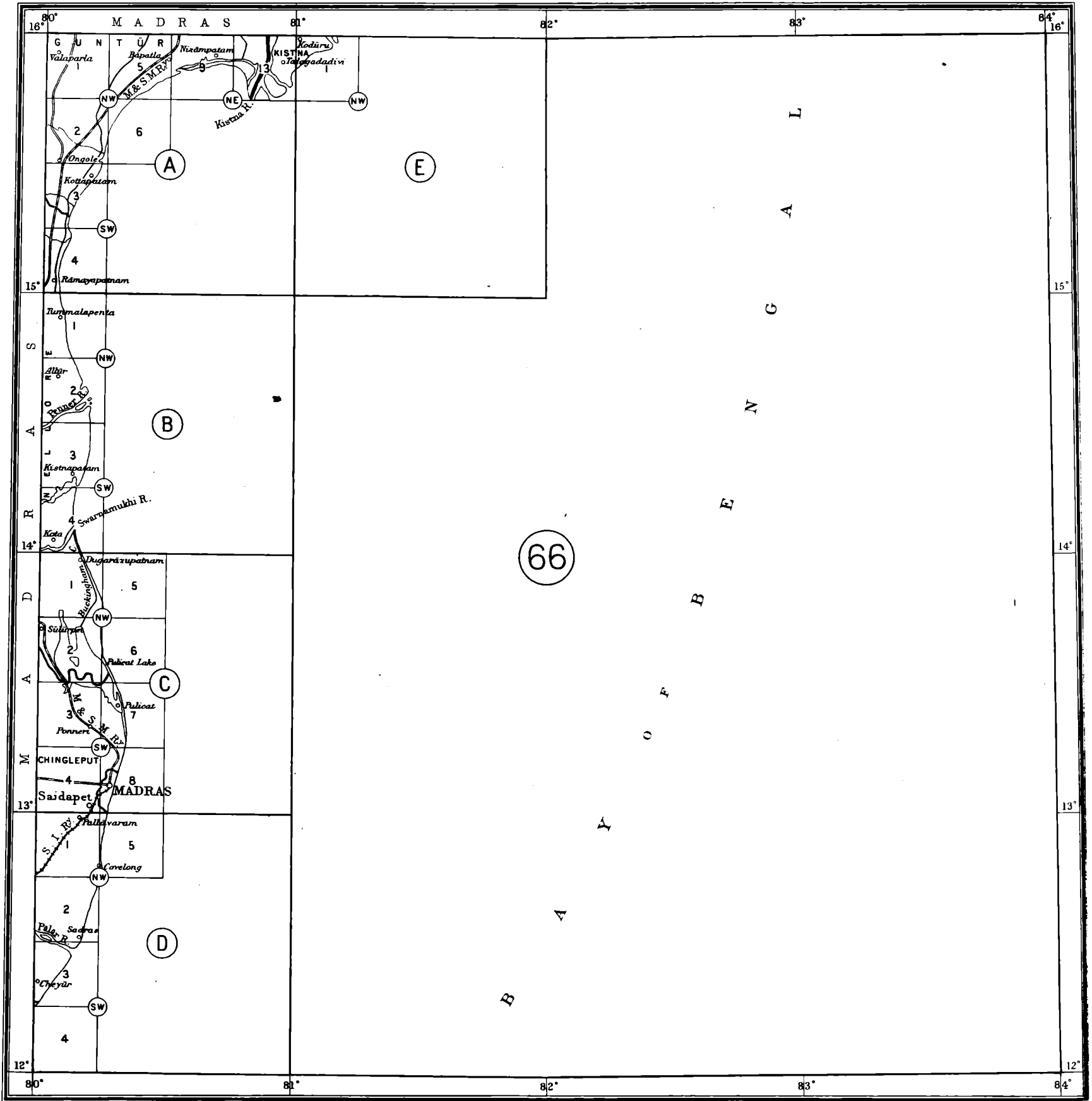


HOW TO NAME A MAP.

Example—The maps which include Vizagapatam are:—

- The quarter-inch map 65 O
- The half-inch map ... 65 O/NW.
- The one-inch map ... 65 O/6.

INDEX
No. 66.



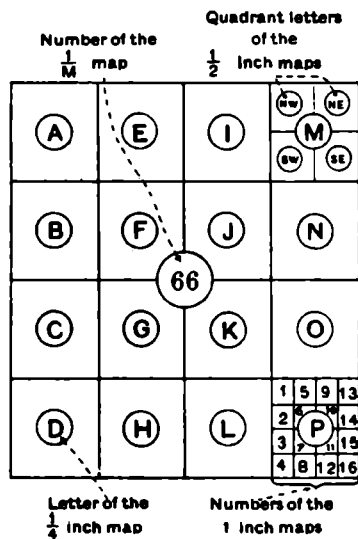
Reg. No. 2183. D. 30 - X '46

Scale of Index 1 inch = 32 miles.

ENG. & HELIO. S. I. O., (C.P.L.O.)

INDEX TO ADJOINING INDEXES

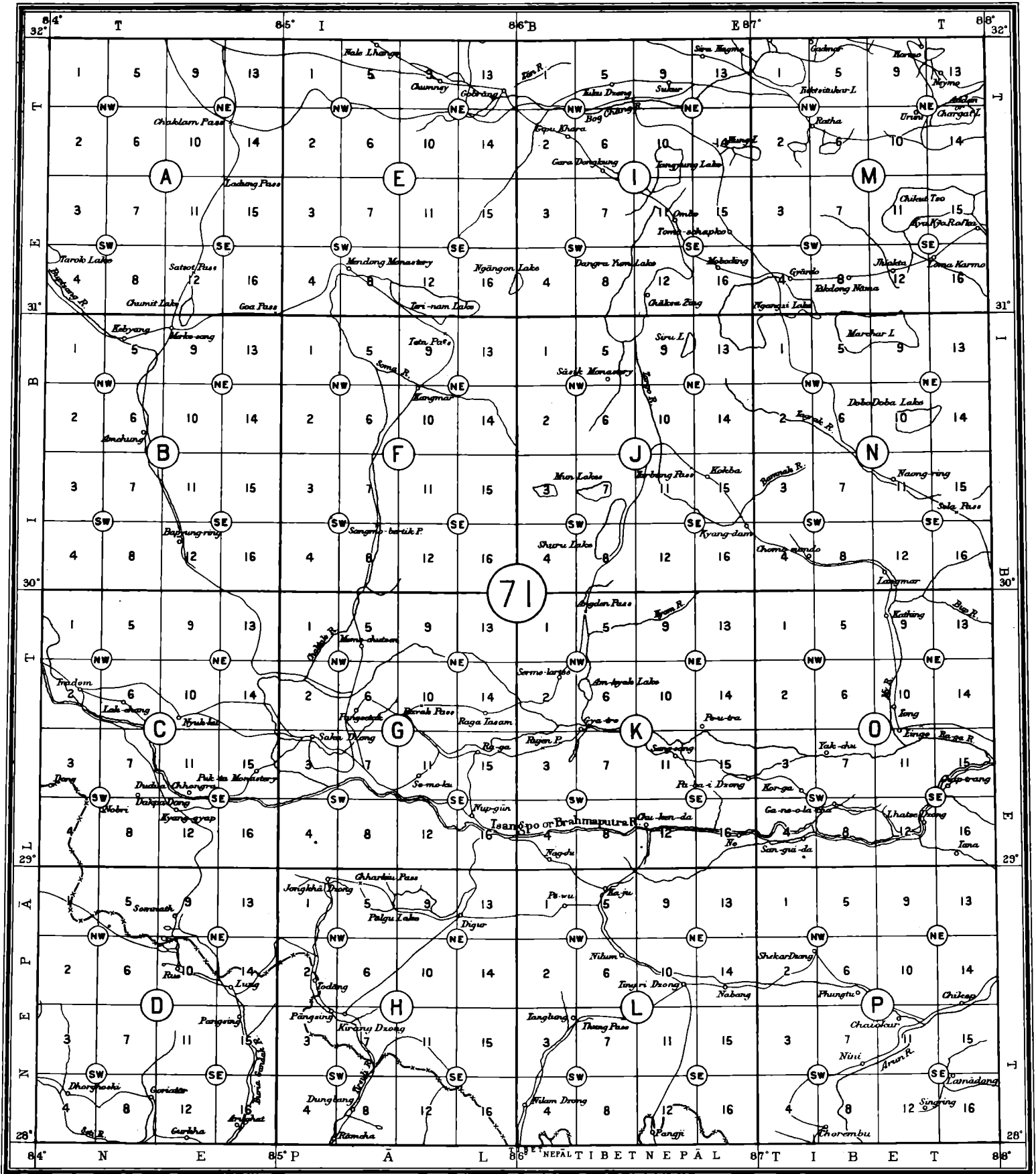
56	65	74
57	66	Sea
58	67	Sea



HOW TO NAME A MAP.

Example—The maps which include Madras are:—

- The quarter-inch map ... 66 C.
- The half-inch map ... 66 C/SW.
- The one-inch map ... 66 C/8.



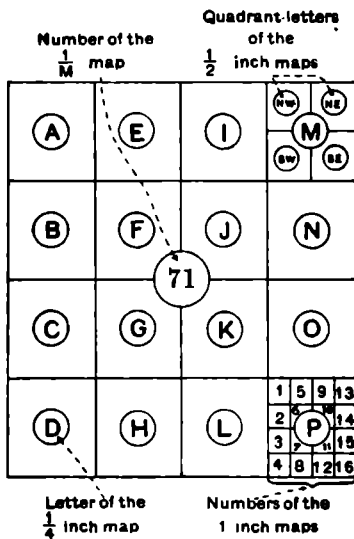
Reg. No. 2183. D. 30 - X '46.

Scale of Index 1 inch = 32 miles.

ENG. & HELIO. S. I. O., (P.L.O.)

INDEX TO ADJOINING INDEXES

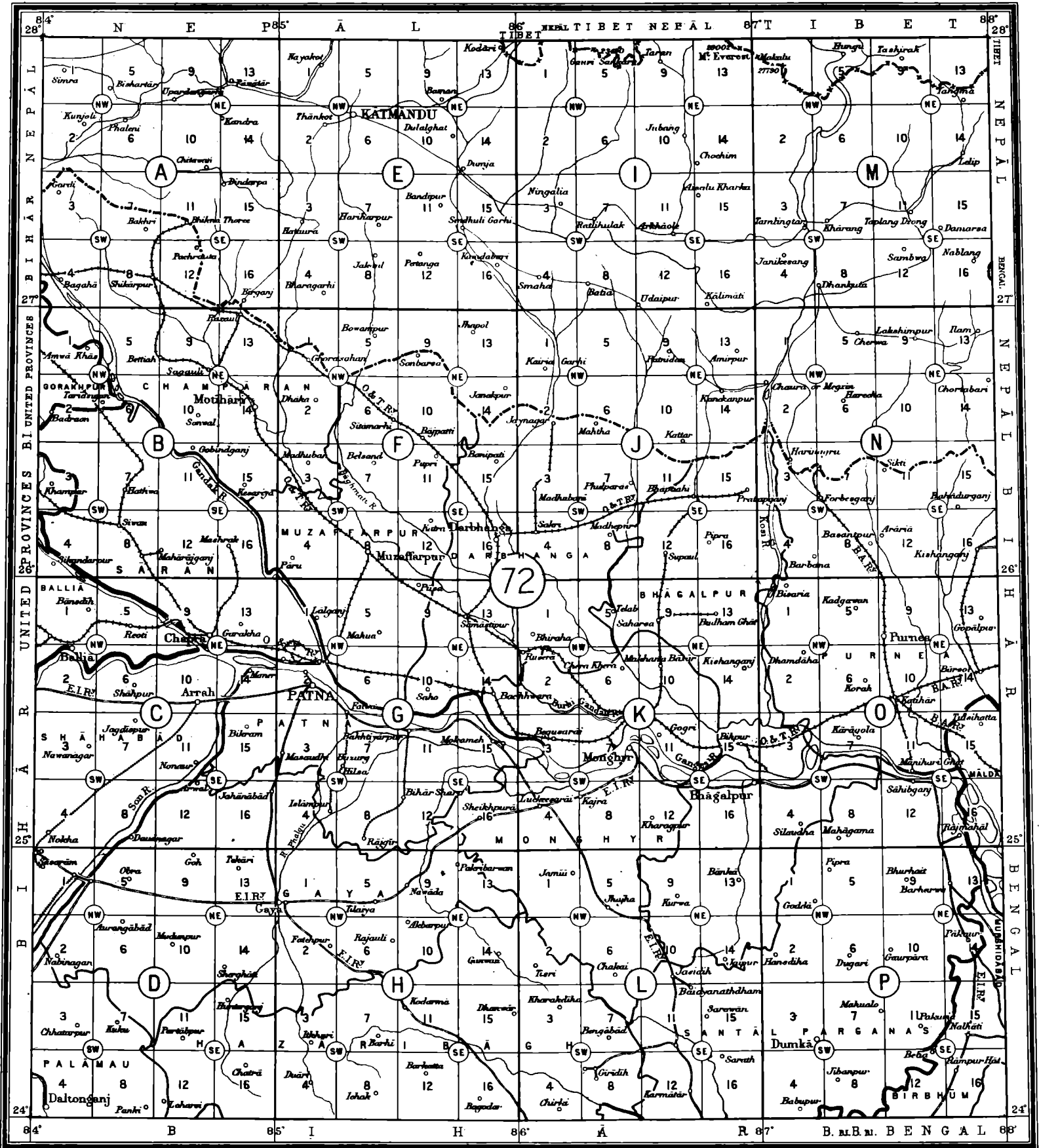
61	70	76
62	71	77
63	72	78



HOW TO NAME A MAP.

Example—The maps which include Shekar Dzong are:—

- The quarter-inch map 71 P.
- The half-inch map ... 71 P/NW.
- The one-inch map ... 71 P/2.



Reg. No. 2183. D. 30-X'46.

Scale of Index 1 inch = 32 miles.

ENG. & HELIO. S. I. O. (P.L.O.)

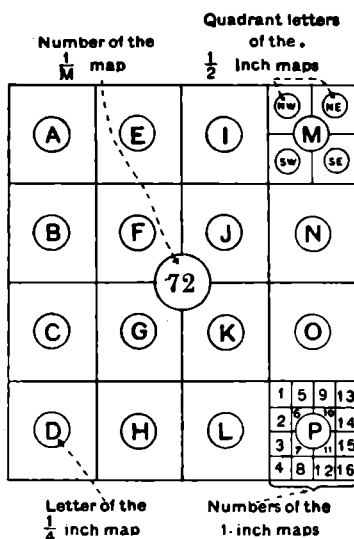
INDEX TO ADJOINING INDEXES

62	71	77
63	72	78
64	73	79

HOW TO NAME A MAP.

Example—The maps which include Kātmandu are:—

- The quarter-inch map 72 E.
- The half-inch map ... 72 E/NW.
- The one-inch map ... 72 E/6.



Letter of the 1/4 inch map Numbers of the 1-inch maps



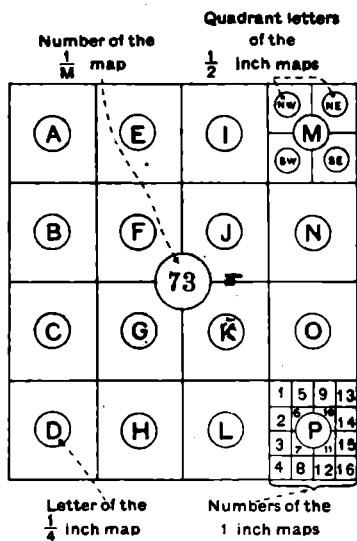
Reg. No. 2183. D. 30-x'46.

Scale of Index 1 inch = 32 miles.

ENGR. & HELIO. S. I. O., (P.L.O.)

INDEX TO ADJOINING INDEXES

63	72	78
64	73	79
65	74	Sea

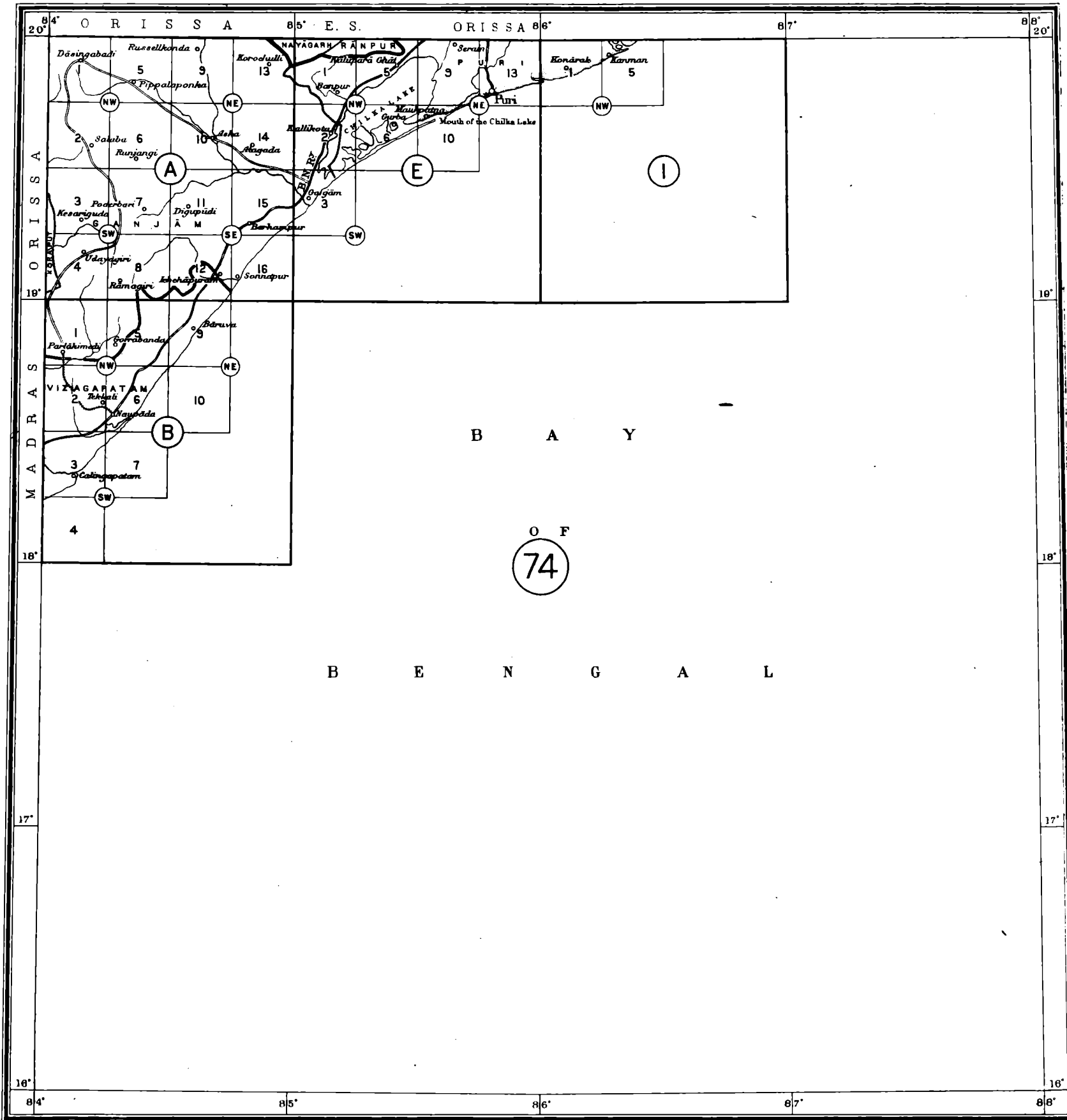


HOW TO NAME A MAP.

Example—The maps which include Cuttack are:—

- The quarter-inch map 73 H.
- The half-inch map ... 73 H/SE.
- The one-inch map ... 73 H/15.

INDEX
No. 74.



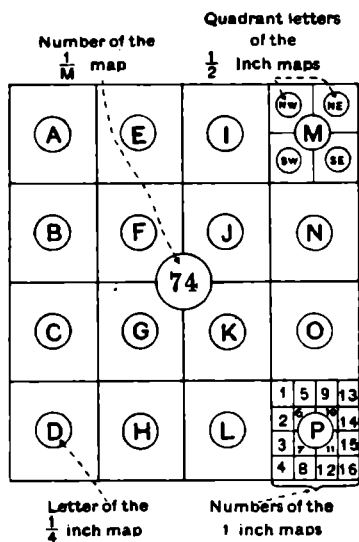
Reg. No. 2183. D. 30 - x '46.

Scale of Index 1 inch = 32 miles.

ENOB. & HELIO. S. I. O., (P.L.O.)

INDEX TO ADJOINING INDEXES

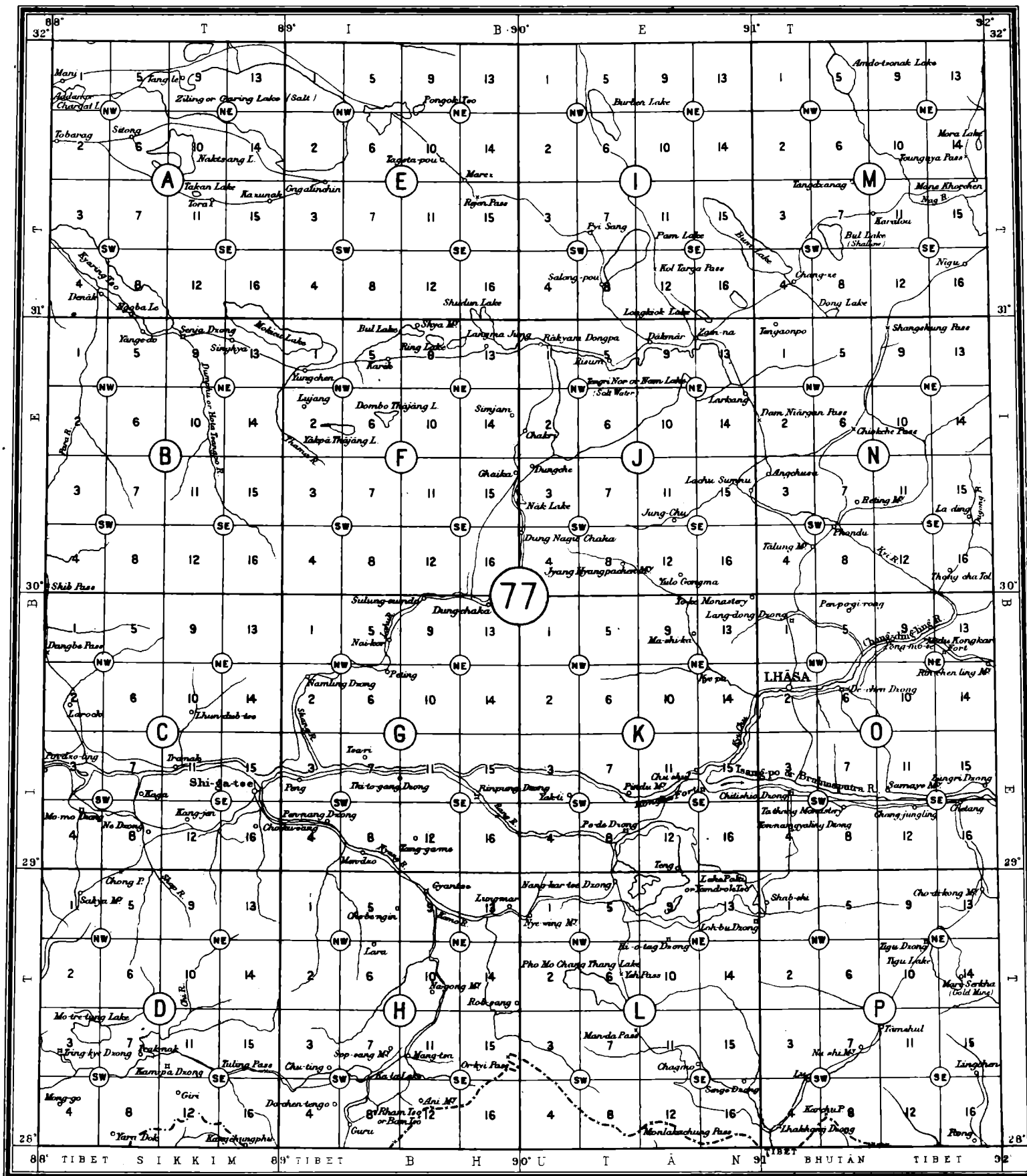
64	73	79
65	74	Sea
66	Sea	Sea



HOW TO NAME A MAP.

Example—The maps which include Puri are:—

- The quarter-inch map 74 E.
- The half-inch map ... 74 E/NE.
- The one-inch map ... 74 E/13.



Reg. No. 2183. D. 30-X'46.

Scale of Index 1 inch = 32 miles.

ENG. & HELIO. S. I. O., (P.L.O.)

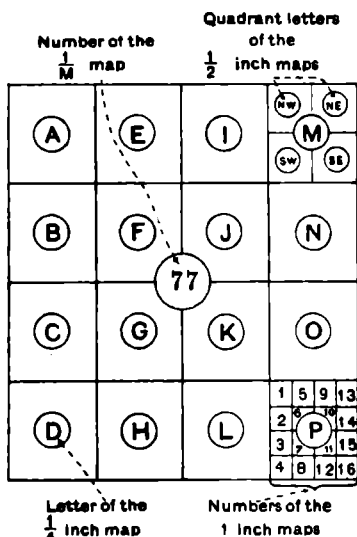
INDEX TO ADJOINING INDEXES

70	76	81
71	77	82
72	78	83

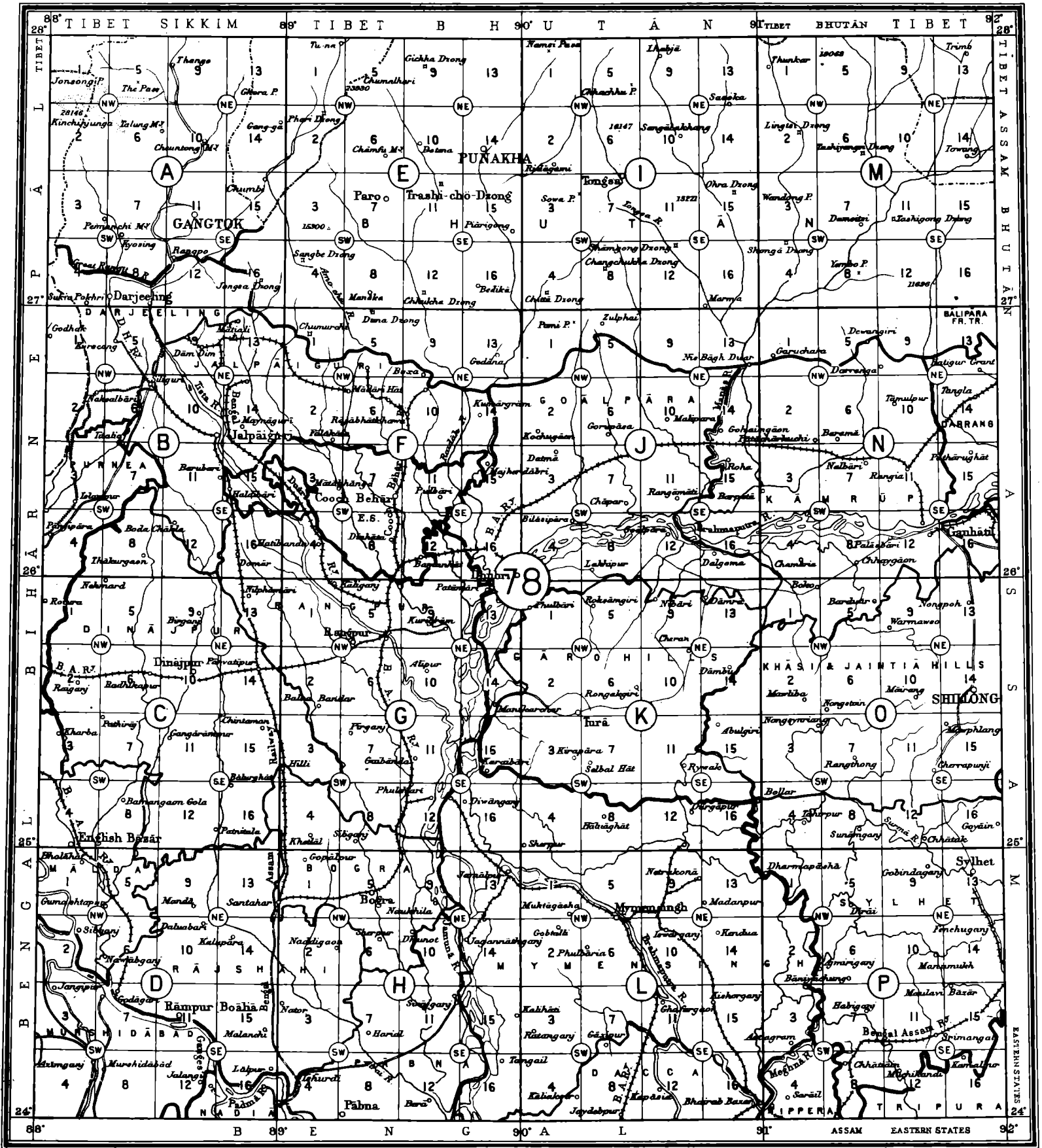
HOW TO NAME A MAP.

Example—The maps which include Lhasa are:—

- The quarter-inch map 77 O.
- The half-inch map ... 77 O/NW.
- The one-inch map ... 77 O/2.



Letter of the 1/4 inch map Numbers of the 1 inch maps



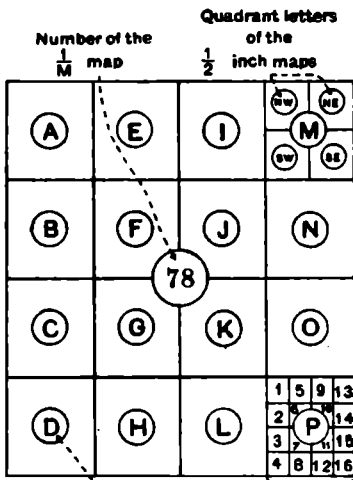
Reg. No. 2183. D. 30-x '46.

Scale of Index 1 inch = 32 miles.

ENG. & HELIO. S. I. O., (P.L.O.)

INDEX TO ADJOINING INDEXES

71	77	82
72	78	83
73	79	84



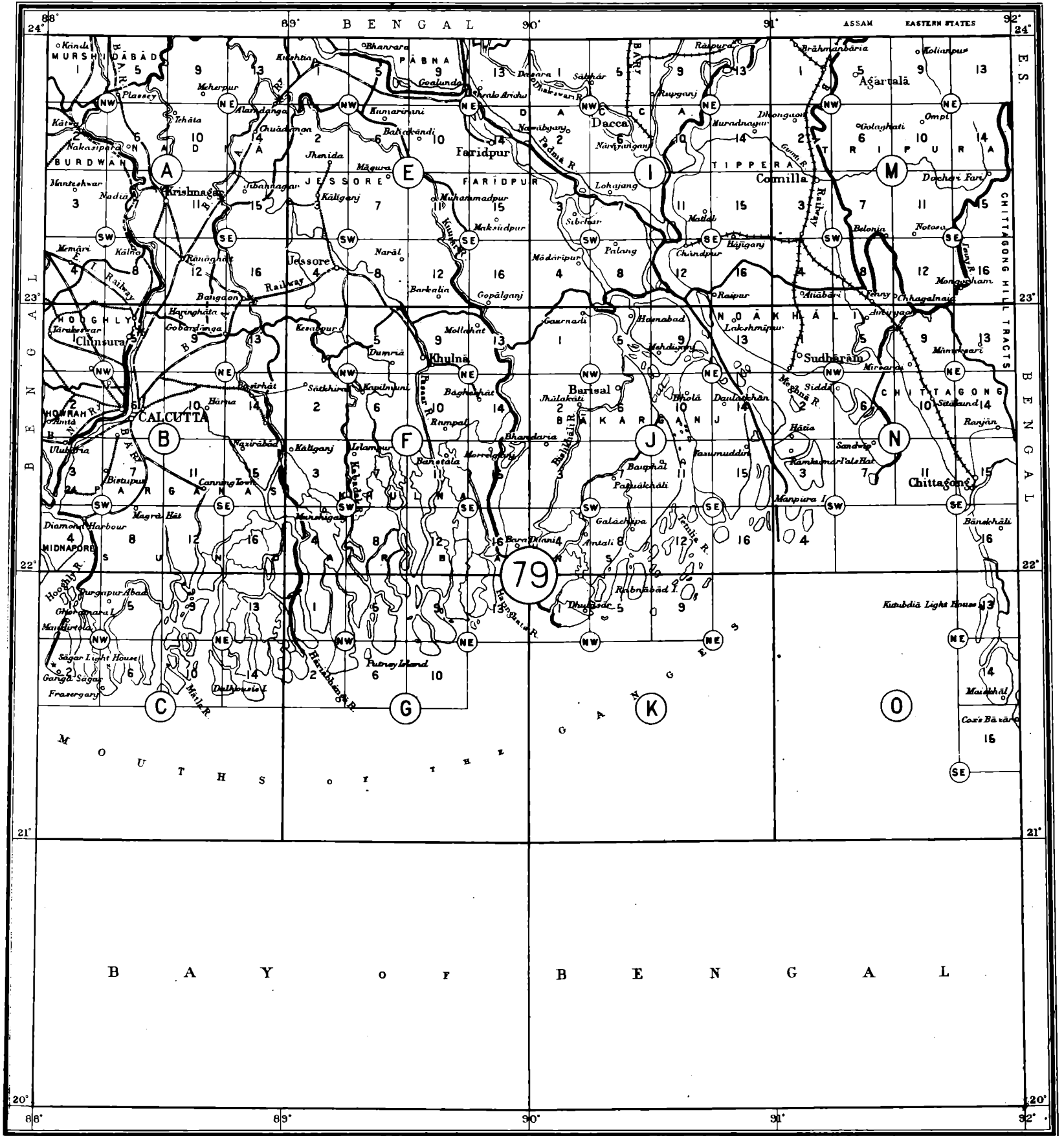
Letter of the
1/4 inch map

Numbers of the
1 inch maps

HOW TO NAME A MAP.

Example—The maps which include Darjeeling are:—

- The quarter-inch map 78 A.
- The half-inch map ... 78 A/SW.
- The one-inch map ... 78 A/8.



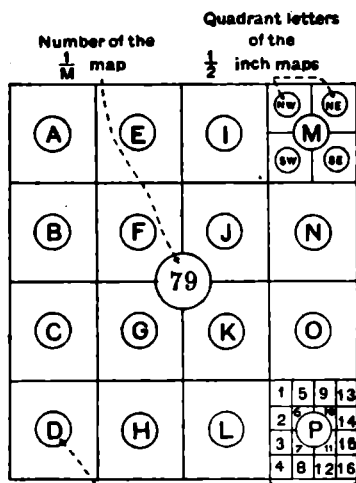
Rea. No. 2183. D. 30-x'46.

Scale of Index 1 inch = 32 miles.

ENG. & HELIO. S. I. O., (P.L.O.)

INDEX TO ADJOINING INDEXES

72	78	83
73	79	84
74	Sea	85

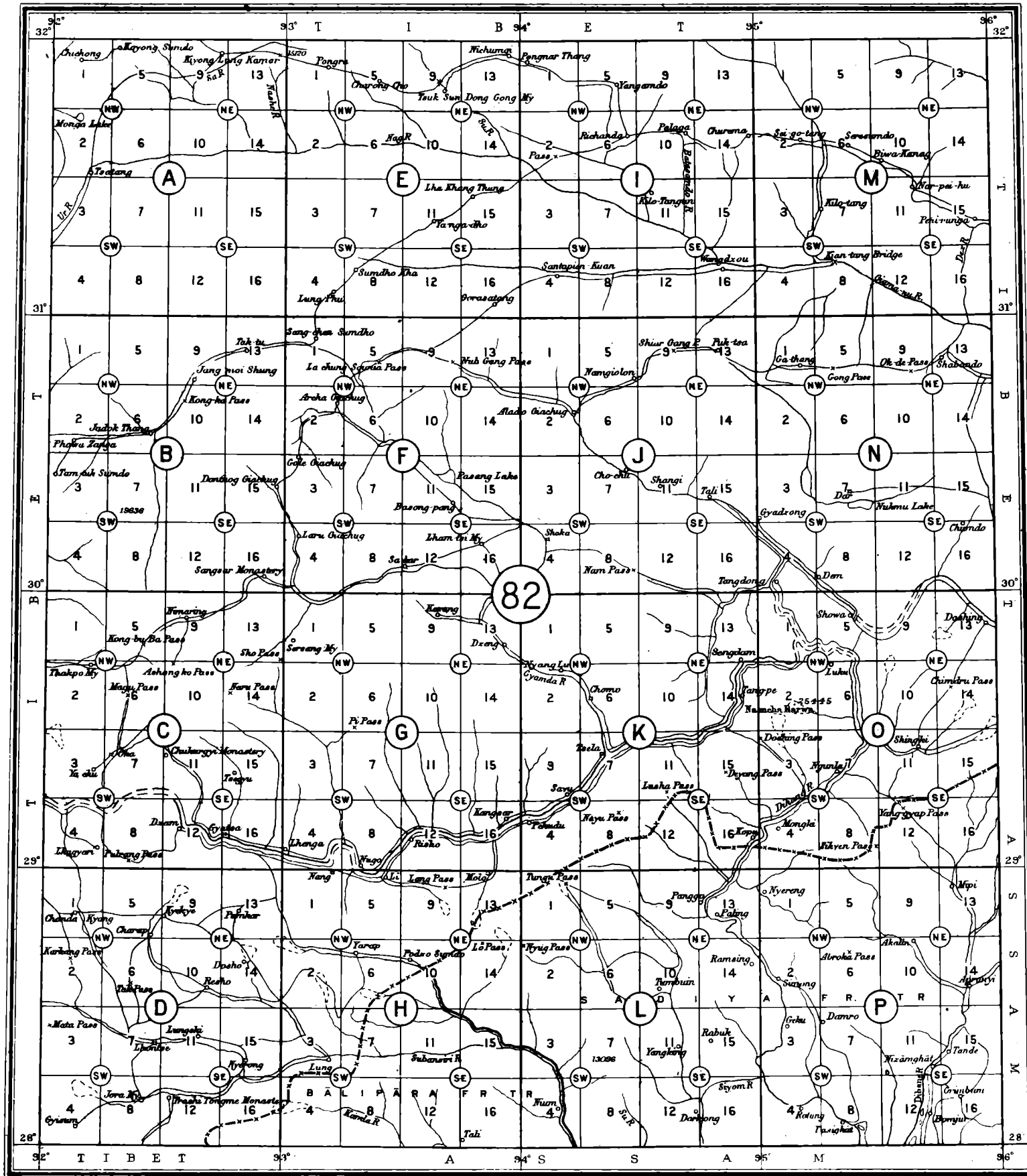


Letter of the 1/4 inch map Numbers of the 1/16 inch maps

HOW TO NAME A MAP.

Example—The maps which include Calcutta are:—

- The quarter-inch map 79 B.
- The half-inch map 79 B/NW.
- The one-inch map 79 B/6.



Res. No. 2183. D. 30 - X'46.

Scale of Index 1 inch = 32 miles.

ENG. & HELIO. S. I. O., (P. L. O.)

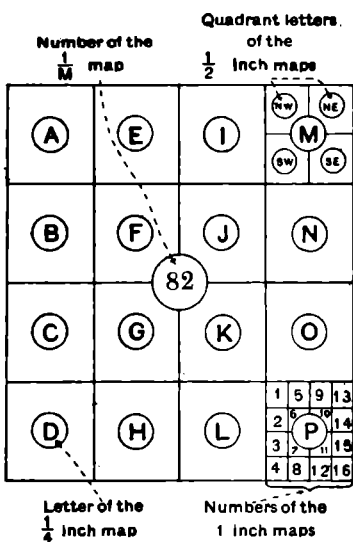
INDEX TO ADJOINING INDEXES

76	81	90
77	82	91
78	83	92

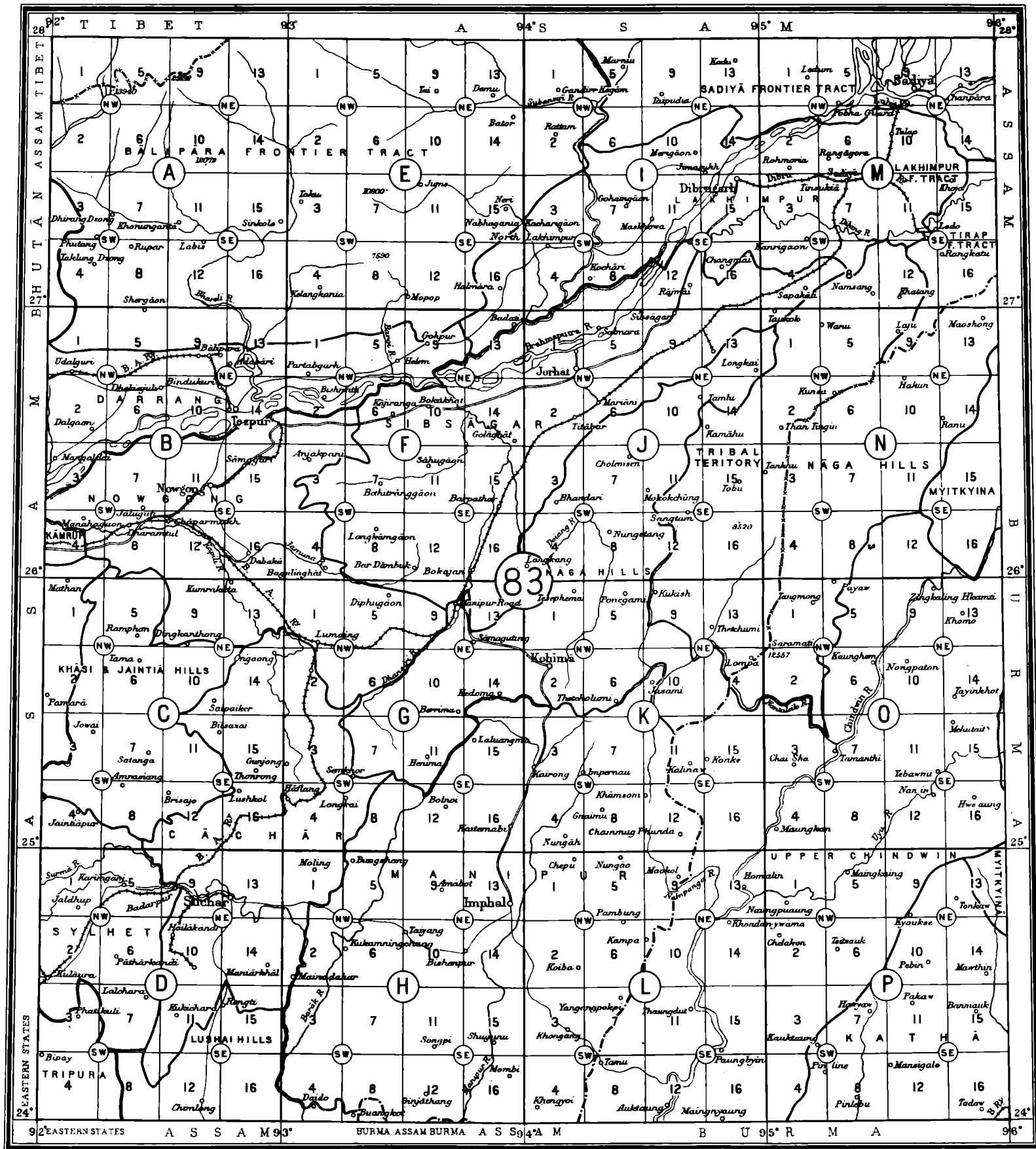
HOW TO NAME A MAP.

Example—The maps which include Namcha Barwa are:—

- The quarter-inch map 82 O.
- The half-inch map ... 82 O/NW.
- The one-inch map 82 O/2.



Letter of the 1/4 inch map Numbers of the 1 inch maps



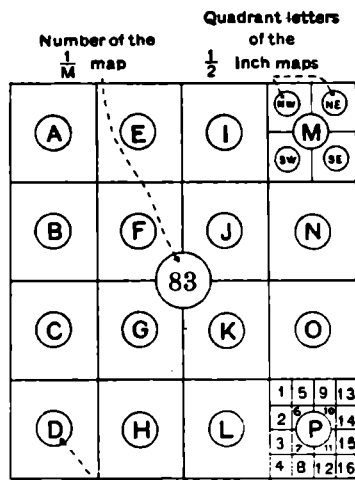
Rea. No. 2183. D. 30-X '46.

Scale of Index 1 inch = 32 miles.

Engd. & Helio. S. I. O., (P.L.O.)

INDEX TO ADJOINING INDEXES

77	82	91
78	83	92
79	84	93

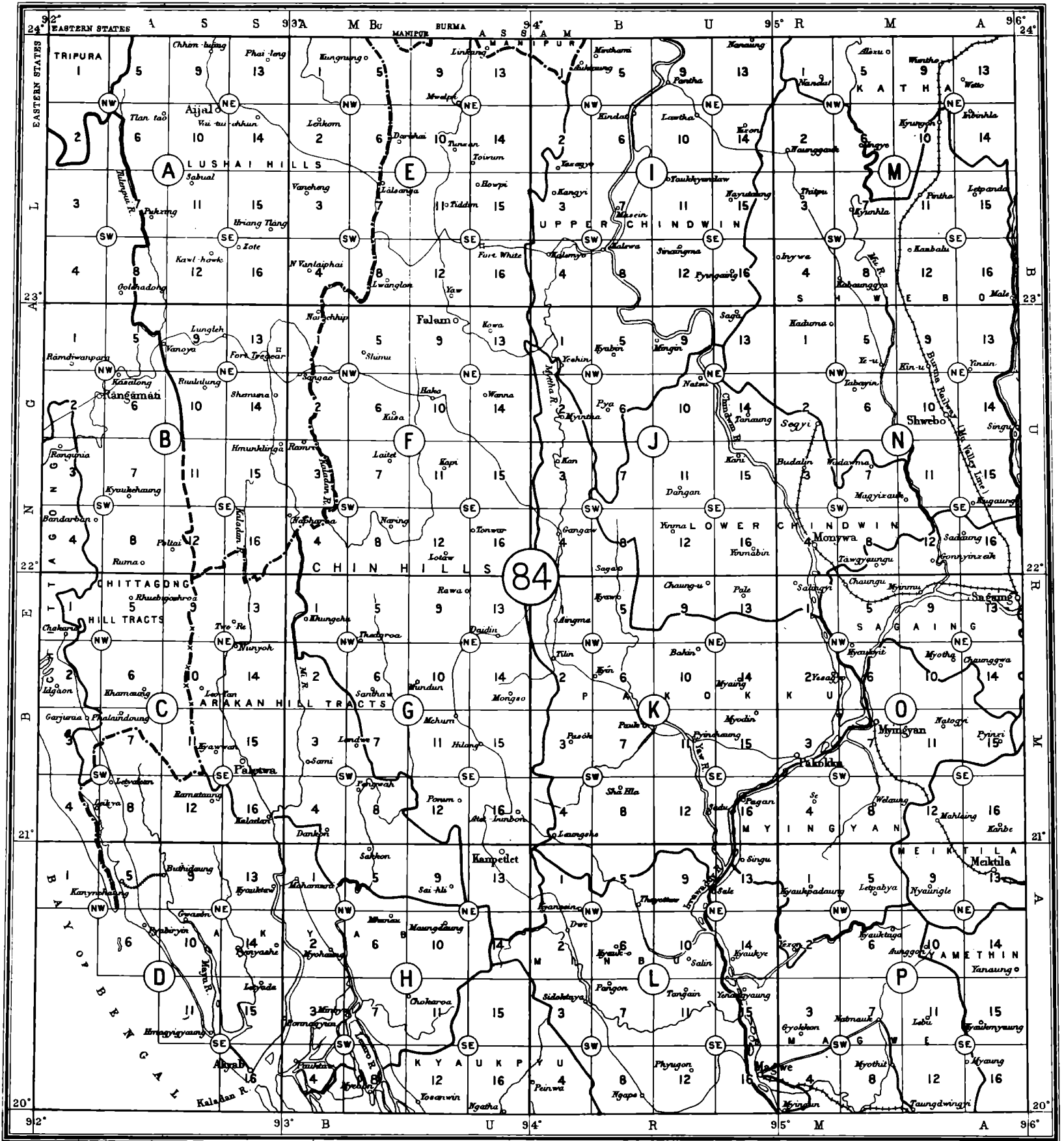


Letter of the 1/4 inch map Numbers of the 1 inch maps

HOW TO NAME A MAP.

Example—The maps which include Dibrugarh are:—

- The quarter-inch map 83 I.
- The half-inch map ... 83 I/SE.
- The one-inch map ... 83 I/15.



Reg. No. 2183. D. 30-X'46.

Scale of Index 1 inch = 32 miles.

ENG. & HELIO. S. I. O., (P. L. O.).

INDEX TO ADJOINING INDEXES

78	83	92
79	84	93
Sea	85	94

Number of the $\frac{1}{4}$ map Quadrant letters of the $\frac{1}{2}$ Inch maps

(A)	(E)	(I)	(M)
(B)	(F)	(J)	(N)
(C)	(G)	(K)	(O)
(D)	(H)	(L)	(P)

84

Letter of the $\frac{1}{4}$ inch map

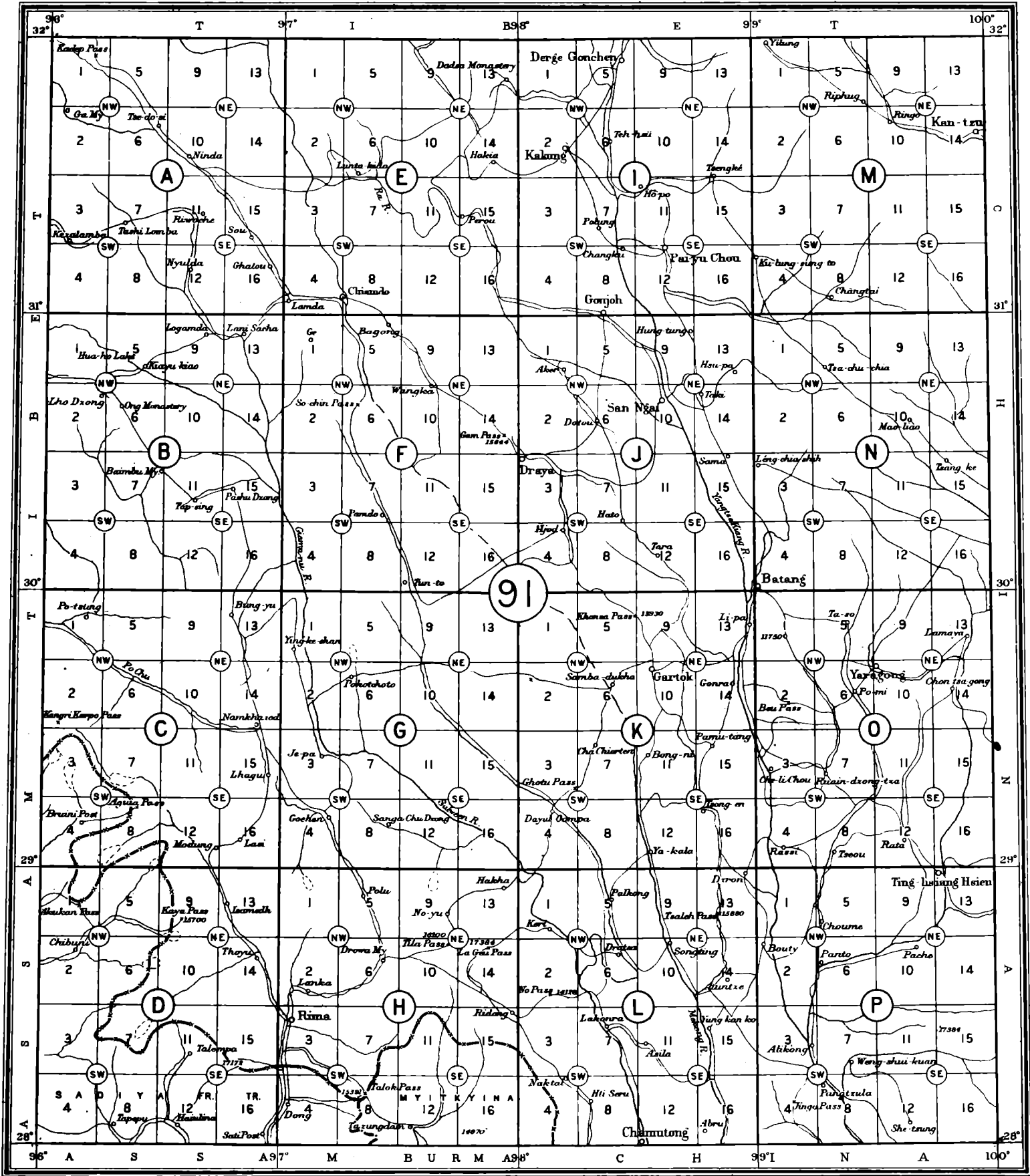
Numbers of the 1 inch maps

HOW TO NAME A MAP.

Example—The maps which include Akyab are:—

- The quarter-inch map 84 D.
- The half-inch map ... 84 D/SE.
- The one-inch map ... 84 D/16.

INDEX
No. 91.



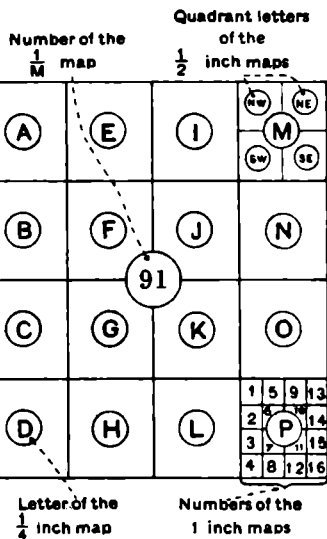
Reg. No. 2163. D. 30 - X'46.

Scale of Index 1 inch = 32 miles.

ENGR. & HELIO. S. I. O., (P.L.O.)

INDEX TO ADJOINING INDEXES

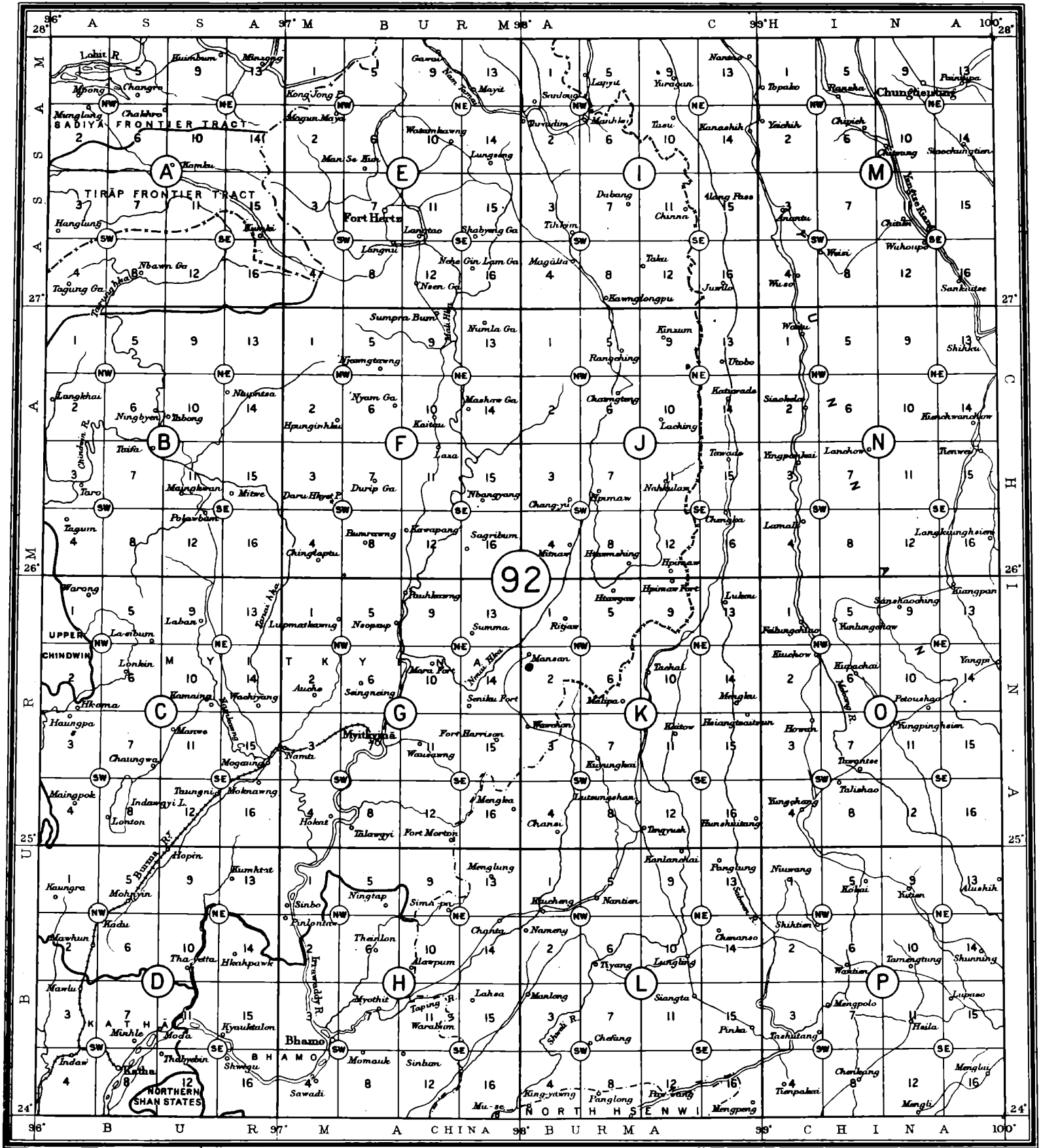
81	90	99
82	91	100
83	92	101



HOW TO NAME A MAP.

Example—The maps which include Batang are:—

- The quarter-inch map 91 N.
- The half-inch map ... 91 N/SW.
- The one-inch map ... 91 N/4.



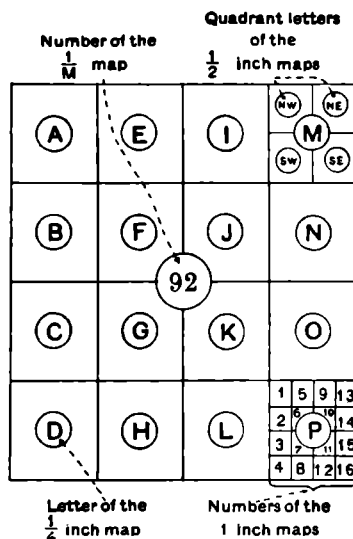
Rea. No. 2183. D. 30 - X'46.

Scale of Index 1 inch = 32 miles.

ENOD. & HELIO. S. I. O. (P. L. O.)

INDEX TO ADJOINING INDEXES

82	91	100
83	92	101
84	93	102



HOW TO NAME A MAP.

Example—The maps which include Bhamo are:—

- The quarter-inch map 92 H.
- The half-inch map ... 92 H/SW.
- The one-inch map ... 92 H/3.

APPENDIX 1.

GENERAL MAPS OF INDIA.

Serial No.	Map.	Scale.	Date.	No. of sheets in set.	Size of complete Map.	PRICE.				REMARKS.
						MOUNTED ON CLOTH.				
						Paper.	Book form with dissections and stiff cover.	Wall Maps.		
Varnished.	Un-varnished.									
						Rs. as.	Rs. as.	Rs. as.	Rs. as.	
1	Outline Map of India, without hills, uncoloured.	1" = 192 miles	1928	1	17" × 15"	0 8	1 14	2 1	1 14	
2	Outline Map of India, without hills, coloured.	Do.	1928	1	17" × 15"	0 12	2 2	2 5	2 2	
3	Outline Map of India, without hills, showing Provinces and Districts, uncoloured.	1" = 160 miles	1936	1	18" × 15"	0 8	1 14	2 1	1 14	4th Edition.
4	Outline Map of India, without hills, showing Provinces and Districts, coloured.	Do.	1936	1	18" × 15"	1 0	2 6	2 9	2 6	4th Edition.
5	Varietal Cotton Map of India.	Do.	1939	1	18" × 15"	1 0	2 6	2 9	2 6	(Extra-departmental).
6	Map of India, with hills, uncoloured.	1" = 128 miles	1928	1	27" × 24"	1 12	4 1	4 11	4 4	
7	Map of India, with hills, coloured.	Do.	1928	1	27" × 24"	2 8	4 13	5 7	5 0	
8	Tourist Map of India, coloured.	1" = 80 miles	1929	1	30" × 25"	0 14	3 8	4 5	3 15	Folded in pictorial paper cover Re. 1/-.
9	Map of India showing Railways open and under construction.	1" = 67.08 miles.	1944	1	41" × 32"	1 4	5 4	6 7	5 14	Folded in pictorial paper cover Rs. 1/6/-.
10	Map of India, showing Provinces, States and Districts (uncoloured).	1" = 70 miles	1938	1	36" × 33"	0 12	4 12	5 12	4 14	
11	Map of India, showing Provinces, States and Districts (coloured).	Do.	1938	1	36" × 33"	1 0	5 0	6 0	5 2	
12	Cotton Map of India, showing cotton areas by districts.	1" = 64 miles	1930	2	42" × 41"	6 0	11 3	12 6	11 10	
13	Map of India, uncoloured	1" = 50 miles	1945	4	59" × 54"	4 0	13 1	15 0	12 14	1st Edition.
14	Map of India, coloured	Do.	1945	4	59" × 54"	8 0	17 1	19 0	16 14	Do.
15	Road Map of India ...	Do.	1942	1	43" × 32"	0 14*	5 4	6 1	5 2	
16	Map of India, Layered Edition.	1" = 32 miles	1915	12	7' × 7'	12 0	31 11	34 8	29 15	

* Folded in pictorial paper cover annas -2/- extra. A set of 20 town plans can also be supplied at annas -4/- extra.

Serial No.	Map.	Scale.	Date.	No. of sheets in set.	Size of complete Map.	PRICE.				REMARKS.
						Paper.	MOUNTED ON CLOTH.			
							Book form with dissections and stiff cover.	Wall Maps.		
	Varnished.	Un- varnished.								
						<i>Rs. as.</i>	<i>Rs. as.</i>	<i>Rs. as.</i>	<i>Rs. as.</i>	

APPENDIX 2.

PROVINCIAL MAPS.

Serial No.	Description of map.	Scale.	Date of current edition.	No. of sheets in set.	Size per sheet in inches.	PRICE.				REMARKS.
						Paper.	MOUNTED ON CLOTH.			
							Book form with dissections and stiff cover.	Wall Maps.		
								Varnished.	Un-varnished.	
						<i>Rs. as.</i>	<i>Rs. as.</i>	<i>Rs. as.</i>	<i>Rs. as.</i>	
1	Assam (with hills) ...	$\frac{1}{1,000,000}$	1944 (Aug.)	1	38 × 33	2 8	6 8	7 9	6 11	
2	Baluchistan (with hills)	Do.	1936	1	44½ × 34	2 8	7 1	8 6	7 7	
3	Bengal (with hills) ...	Do.	1945 (Mar.)	1	40 × 30	2 8	6 4	6 15	6 2	5th Edition.
4	Bengal (with hills) ...	$\frac{1}{2,000,000}$	1945	1	23 × 21	1 8	3 7	3 12	3 7	3rd Edition.
5	Bihar (with hills) ...	$\frac{1}{1,000,000}$	1938	1	37 × 28	3 0	6 4	6 14	6 4	
6	Bihar and Orissa (with hills).	Do.	1930	1	43 × 28	2 8	4 13	5 1	4 9	2nd (Revised) Edition.
7	Bombay including Sind (with hills).	Do.	1925	2	$\left\{ \begin{array}{l} 42 \times 32 \\ 40 \times 27 \end{array} \right\}$	5 0	13 11	15 0	13 0	
8	Burma (with hills) ...	Do.	1940	1	45 × 28	2 0	6 0	7 4	6 6	
9	Central India (with hills)	Do.	1925	1	41 × 28	5 0	8 10	9 14	9 2	
10	Central Provinces (with hills).	Do.	1930	1	40 × 30	2 8	6 8	7 11	6 13	2nd Edition.
11	Delhi Province (black and brown).*	1" = 1 mile	1940	2	36 × 21	2 0	8 2	9 3	7 14	Folded in pictorial paper cover Rs. 2/2/-
12	Hyderabad (with hills)	$\frac{1}{1,000,000}$	1936	1	36 × 31	3 0	6 10	7 10	6 14	3rd (Revised) Edition.
13	Kashmir & Jammu & Gilgit agency (with hills).	Do.	1940	1	35 × 30	2 8	5 15	6 14	6 3	
14	Madras (with hills) ...	Do.	1924	2	$\left\{ \begin{array}{l} 42 \times 26 \\ 38 \times 29 \end{array} \right\}$	5 0†	14 0	15 8	13 7	
15	Mysore & Coorg ...	Do.	1934	1	25½ × 23½	1 8	3 10	4 2	3 12	
16	North-West Frontier Province.	Do.	1944	1	31 × 23	2 0	4 8	5 0	4 7	5th (Revised) Edition.
17	Map showing Approximate Boundaries of Orissa.	Do.	1937	1	34 × 30	1 4	4 8	5 7	4 13	2nd Edition.
18	Punjab, Punjab States & Delhi.	Do.	1933	1	42½ × 34	2 8	6 14	8 2	7 3	2nd (Revised) Edition
19	Rajputana (with hills)...	Do.	1926	2	37 × 23	4 0	8 13	10 0	9 0	
20	Sind & Khairpur State	Do.	1940	1	33 × 26	1 10	4 8	5 6	4 13	Provisional Issue.
21	United Provinces & Delhi	Do.	1934	1	34 × 37	2 8	6 8	7 8	6 10	2nd (Revised) Edition.

*Gridded.

†Rs. 2/8/- per sheet.

APPENDIX 3.

—:o:—

APPENDIX 4.

CITY AND TOWN GUIDE MAPS.

Serial No.	Description of map.	Year of survey.	Date of edition.	Scale.	No of sheets in set.	PRICE PER SET.		REMARKS.
						Un-coloured.	Coloured.	
1	Agra Guide Map ...	{ 1918-19 1924 }	1925	4" = 1 mile	1	Rs. as.	Rs. as. 2 8*	2nd (Revised) Edition.
2	Agra City, Town Guide ...	1918-19	1920	1:5,280	1	2 0	
3	Allahabad Guide Map ...	{ 1918-19 1923-24 }	1936	4" = 1 mile	1	2 8*	3rd Edition.
4	Allahabad City, Town Guide	1918-19	1922	1:5,280	1	2 0	
5	Bangalore Guide Map ...	1935-36	1938	3" = 1 mile	1	2 8	2nd (Revised) Edition. Gridded.
6	Bannu Guide Map ...	1930-31	1933	3.168" = 1 mile	1	1 12	Gridded.
7	Barrackpore, Town Guide ...	1918-19	1921	12" = 1 ,,	4	6 0	
8	Belgaum City and Environs	1893-94	1895	8" = 1 ,,	2	1 8	3 0	With additions and corrections to 1914.
9	Benares Guide Map ...	1928-30	1933	4" = 1 ,,	1	2 0*	3rd (Revised) Edition. Gridded
10	Benares City, Town Guide ...	1918-19	1920	1:5,280	2	3 0	
11	Bombay Guide Map including part of Salsette.	1933	2.534" = 1 mile	1	2 0*	Gridded.
12	Calcutta & Howrah Guide Map	1941	6" = 1 ,,	4	2 8	2nd (Revised) Edition.
13	Calcutta & Howrah Guide Map	1943	3" = 1 ,,	1	2 8*†	3rd (Revised) Edition
14	Calcutta & Howrah Guide Map	1943	Do.	1	7 0	Mounted with tape indicator and index to names.
15	Cawnpore Guide Map ...	1918-19	1933	4" = 1 ,,	1	2 8*	2nd Edition. Gridded.
16	Cawnpore City, Town Guide	1918-19	1921	1:5,280	1	2 0	
17	Darjeeling Guide Map ...	1929-31	1933	6" = 1 mile	1	2 8	Gridded.
18	Dehra Dūn Guide Map ...	1937-38	1939	3" = 1 ,,	1	2 8*	3rd (Revised) Edition. Gridded.
19	Delhi Guide Map ...	1939-42	1942	Do.	1	2 8	7th (Revised) Edition. Gridded.
20	Delhi, Tourist Map of—	1933	2.112" = 1 mile	1	0 14‡	2nd Edition.
21	Dum Dum, Town Guide Map	1920	1:5,280	1	1 8	
22	Dum Dum Guide Map ...	1929-30	1936	8" = 1 mile	1	1 8	Gridded.
23	Ferozepore and Environs ...	1919	1922	1:15,840	1	1 4	
24	Ferozepore City, Town Guide	1919	1920	1:5,280	1	1 0	

* Folded in pictorial paper cover—annas two extra.

† Gridded copies can also be supplied.

‡ With places of Archæological interest. folded in pictorial cover—annas 2/- per copy extra.

Serial No.	Description of map.	Year of survey.	Date of edition.	Scale.	No. of sheets in set.	PRICE PER SET.		REMARKS.
						Un-coloured.	Coloured.	
						<i>Rs. as.</i>	<i>Rs. as.</i>	
25	Karachi Guide Map ...	{ 1926-27 (corrected) 1933-34 1936-39 }	1940	3"=1 mile	1	2 8	2nd (Revised) Edition. Gridded (in black, brown, blue and green). Reprinted 1944 Aug. with minors corrections.
26	Kumbakonam Guide Map ...	1928-29	1931	Do.	1	0 8	
27	Lahore Guide Map ...	1932-33	1935	3"=1 mile	1	2 8*	4th (Revised) Edition. Gridded.
28	Lashkar and Gwalior Guide Map.	1922-23	1929	3"=1 "	1	0 12*	
29	Lucknow City, Town Guide	1919	1923	12"=1 "	2	3 0	
30	Lucknow Guide map ...	1929-31	1933	4.224"=1 "	1	2 8*	2nd (Revised) Edition. Gridded.
31	Madura Guide Map ...	1928-29	1931	3"=1 "	1	0 8	
32	Mount Abu ...	1919-20	1920	1"=220 ft.	16	32 0	Rs. 2 per sheet.
33	Mount Abu ...	1919-20	1922	6"=1 mile	1	2 0	
34	Multan Guide Map ...	1927-28	1932	3.168"=1 "	1	2 8	Gridded.
35	Murree Hills Guide Map ...	1928 & 1929	1931	3"=1 "	1	1 6	Do. Reprinted 1944 June with minor corrections.
36	Mussoorie and Landour Guide Map.	1920	1929	8"=1 "	1	3 0	2nd Edition.
37	Mussoorie City ...	1920	1922	24"=1 "	4	10 0	
38	Naini Tal ...	1899	1906	10"=1 "	2	2 0	4 0	2nd Edition.
39	Naini Tal ...	1899	1906	20"=1 "	10	10 0	20 0	Do.
40	Naini Tal Guide Map ...	1936-37	1938	6"=1 "	1	2 0*	Gridded.
41	Nathia Gali Guide Map ...	1928 & 1929	1931	3"=1 "	1	2 0	Do.
42	Nowshera City, Town Guide	1918	1:5,280	1	1 0	
43	Pachmarhi Guide Map	1926	6"=1 mile	1	2 0	
44	Peshawar Guide Map	1935	6"=1 "	1	2 8	Gridded.
45	Peshawar City, Town Guide	1921	1:5,280	1	2 0	
46	Quetta Civil Station ...	1931-32	1935	16"=1 mile	2	3 0	6 0	4th (Revised) Edition.
47	Quetta Guide Map ...	1931-32	1934	2.5344"=1 "	1	2 0	Gridded.
48	Rawalpindi Guide Map ...	1926-27	1929	3"=1 "	1	1 8*	Gridded.
49	Secunderabad and Bolaram Guide Map.	{ 1919-20 1926-28 }	1929	Do.	1	4 0	2nd (Revised) Edition. Gridded.
50	Seringapatam Guide Map	1926	3.168"=1 mile	1	1 0*	
51	Shillong Guide Map	1933	5"=1 "	1	2 0*	2nd (Revised) Edition.
52	Simla and Extension ...	{ 1914-15 1918-19 1925 }	1928	1"=150 ft.	34	2 0	4 0	per sheet. † 2nd (Revised) Edition.
53	Simla and Extension ...	{ 1914-15 1918-19 1925 }	1928	1"=220 "	34	2 0	4 0	per sheet. † 3rd (Revised) Edition.
54	Simla Guide Map	1939	8"=1 mile	1	2 0	3rd Edition. (in picture cover).
55	Simla Mahasu ...	1919-20	1920	1"=220 ft.	10	20 0	Rs. 2 per sheet.
56	Simla Mashobra ...	1918-20	{ 1919 1920 }	Do.	14	28 0	Do.
57	Tanjore Guide Map ...	1928-29	1931	3"=1 mile	1	0 8	
58	Trichinopoly Guide Map ...	1928-29	1932	Do.	1	2 8	Gridded.
59	Udaipur Guide Map ...	1934-35	1935	4"=1 mile	1	2 0	Do.

* Folded in pictorial paper cover at annas two extra.

† Fragmentary sheets at Re 1 & Rs. 2 per copy uncoloured and coloured respectively.

APPENDIX 5.

—:o:—

CANTONMENT PLANS

Obtainable from the Director, Geodetic Branch, Survey of India, Dehra Dūn.

Serial No.	Description of plan.	Year of survey.	Date of edition.	Scale.	No. of sheets in set.	REMARKS.
1	Abbottabad Cantonment, Sadr, Abbott Lines, Martin Lines and Gaselee Lines Bazars.	1936-37	1937	64" = 1 mile	1	2nd (Revised) Edition.
2	Agra Cantonment:—Boileau Ganj, Naulakha Bazar, Purwa Naulakha, Chilgarh, Ulia, Chhipi Tola, Tila Chhapparband and Indian Infantry Bazar.	1922-23	1925	Do.	1	
3	Agra Cantonment:—Nagaria, Khalasi Lines, Chahrahat, Unt Nagaria, Nam Nir and Partabpura.	1922-23	1925	Do.	1	
4	Agra Cantonment:—Tikonia Sarai, Sadr Bazar and Shahzadi Mandi.	1922-23	1925	Do.	1	
5	Agra Cantonment:—Sultanpura, Old Butchery, Purwa Sultanpura, Chamarpura, Dera Bagh, Purwa Dera Bagh, British Infantry Bazar and Royal Artillery Bazar.	1922-23	1925	Do.	1	
6	Ahmadabad Cantonment, Bazars of—Sadar Bazar, Old Bazar and Indian Infantry Bazar.	1921-22	1924	Do.	1	
7	Ahmadnagar Cantonment, Bhingar.	1917-18	1921	Do.	2	
8	Ahmadnagar Cantonment, Sadr Bazar.	1916-17	1921	Do.	1	
9	Ahmadnagar Cantonment, Bazars of—Simpson, Jhandi Gate and Indian Infantry Outram Lines.	1916-17	1921	Do.	1	
10	Ajmer Cantonment Bazar ...	1906-07	1908	Do.	1	
11	Allahabad New Cantonment, Sadr and Royal Artillery Bazars.	1933-34	1934	Do.	1	
12	Almora Cantonment, Regimental Bazar.	1907-08	1908	Do.	1	

Price per sheet Rs. 2/-.

Cantonment Plans will be coloured by hand at charges which will vary from Rs. 2/- to Rs. 4/- per sheet. The actual cost of colouring any particular sheet may be ascertained from the Director, Geodetic Branch, Survey of India, Dehra Dūn.

Serial No.	Description of plan.	Year of survey.	Date of edition.	Scale.	No. of sheets in set.	REMARKS.
13	Ambala Cantonment, Bazars of—Gwal Mandi, Native Cavalry Bazar, Native Infantry Bazar and Rangia Mandi.	1902-03	1905	48" = 1 mile	1	
14	Ambala Cantonment British Cavalry Bazar.	1941-42	1943	64" = 1 mile	1	
15	Ambala Cantonment Royal Horse Artillery Bazar.	1941-42	1942	Do.	1	
16	Ambala Cantonment British Infantry Bazar.	1941-42	1942	Do.	1	
17	Ambala Cantonment New Dudhla, Risala Bazar and Rangia Mandi.	1941-42	1943	Do.	1	
18	Amritsar Cantonment. Sadr Bazar.	1903-04	1905	48" = 1 mile	1	
19	Aurangabad Cantonment, Cavalry Bazar.	1906—08	1908	64" = 1 "	1	
20	Aurangabad Cantonment, Sadr Bazar.	1917-18	1920	Do.	2	
21	Bakloh Cantonment, Bazars of—1st Battalion Gurkha Bazar, 2nd Battalion Gurkha Bazar.	1906-07	1907	Do.	1	
22	Bangalore Civil and Military Station, Gun Troop Bazar.	1906-07	1908	Do.	1	
23	Bangalore Civil and Military Station, Native Infantry Lines.	1906-07	1908	Do.	4	
24	Bangalore Civil and Military Station, Grass Cutters' Lines.	1906-07	1908	Do.	4	
25	Bareilly Cantonment, Bazars of—Sadr Bazar, Indian Infantry Bazar, Royal Artillery Bazar and British Infantry Bazar.	1934-35	1935	Do.	2	
26	Baroda Cantonment, Infantry Bazar.	1905—07	1908	Do.	1	
27	Baroda Cantonment, Sadr Bazar.	1905—07	1908	Do.	1	
28	Barrackpore Cantonment, Orderly Bazar.	1934-35	1935	Do.	1	
29	Barrackpore Cantonment, Sadr Bazar.	1934-35	1935	Do.	2	
30	Belgaum Cantonment, Sadr Bazar.	1906-07	1908	Do.	1	
31	Belgaum Cantonment, Bazars of Native Infantry (Right and Left Flanks).	1906-07	1909	Do.	1	
32	Benares Cantonment, Native Infantry and Sadr Bazars.	1906-07	1909	Do.	1	

Price per sheet Rs. 2/-.

Serial No.	Description of plan.	Year of survey.	Date of edition.	Scale.	No. of sheets in set.	REMARKS.
33	Campbellpore Cantonment, Sadr Bazar.	1925-26	1926	64" = 1 mile	1	
34	Campbellpore Cantonment, Campbellpore Village.	1925-26	1926	Do.	2	
35	Cawnpore Cantonment, Faithfulgunj	1928-29	1930	Do.	2	
36	Cawnpore Cantonment, Harrisgunj	1928-29	1930	Do.	2	
37	Cawnpore Cantonment, Khapra Mahal.	1928-29	1930	Do.	1	
38	Cawnpore Cantonment, Mirpur.	1928-29	1930	Do.	1	
39	Cawnpore Cantt., Notified Bazar Area.	1936-37	1939	Do.	7	
40	Chakrata Cantonment, Sadr Bazar.	1929-30	1932	Do.	1	
41	Cherat Cantonment, Sadr Bazar.	1939-40	1940	Do.	1	2nd (Revised) Edition.
42	Dagshai Cantonment, Sadr Bazar.	1941-42	1943	Do.	1	2nd (Revised) Edition.
43	Dalhousie Cantonment, New Bazar.	1939-40	1940	Do.	1	
44	Dalhousie Cantonment, Balun Bazar, Bhattian and Tibeti Mahalla.	1939-40	1940	Do.	1	2nd (Revised) Edition.
45	Dehra Dūn Cantonment Bazars.	1934-35	1935	Do.	1	
46	Delhi New Cantonment, Sadr Bazar.	1917-18	1920	Do.	1	
47	Delhi Cantonment, Sarai Phus.	1906-07	1909	Do.	1	
48	Delhi Cantonment, Bazars of—Faiz Bazar, Native Cavalry Bazar and Rajpur Village.	1906-07	1909	Do.	1	
49	Deolali Cantonment, Sadr Bazar.	1921-22	1923	Do.	2	
50	Dharmasala Cantonment, Bazars of—1st Gurkha Bazar and 2nd Gurkha Bazar.	1909-10	1910	Do.	1	
51	Dinapore Cantonment, Sadr Bazar.	1928-29	1931	Do.	1	
52	Dinapore Cantonment, Bazars of—Transport and Drivers Lines and Torha Toli Bazar.	1928-29	1931	Do.	1	
53	Dinapore Cantonment, Bazars of—Marshall, Lal Kothi, Orderly and Gora Bazars.	1928-29	1931	Do.	1	

Price per sheet Rs. 2/.

Serial No.	Description of plan.	Year of survey.	Date of edition.	Scale.	No. of sheets in set.	REMARKS.
54	Drigh Road Cantonment Bazar.	1938-39	1939	64" = 1 mile	1	
55	Fattehgarh Cantonment	1902	1" = 400' ft.	1	With additions and corrections to 1925.
56	Fattehgarh Cantonment, Bazars of—Colonelganj and Shishai Village, Kasim Bagh, Regimental Bazar and Nowgong Mohalla.	1901-02	1904	48" = 1 mile	1	
57	Ferozepore Cantonment, Bazars of—Kumhar Mandi, British Infantry Bazar, Sadr Bazar, Native Cavalry Bazar, South Native Infantry Bazar, North Native Infantry Bazar, Chamar Mandi, Royal Artillery Bazar, Gwal Toli and Khatik Mandi.	1902-03	1905	48" = 1 "	2	
58	Fyzabad Cantonment, Bazars of—Sadr Bazar, British Infantry Bazar and Miran Ghat Bazars.	1933-34	1934	64" = 1 "	1	
59	Hyderabad Cantonment, Futtey Deen Tanda (Sind).	1910-11	1912	Do.	1	
60	Hyderabad Cantonment Villages (Sind).	1910-11	1912	Do.	1	
61	Hyderabad Cantonment, Sadr Bazar (Sind).	1910-11	1912	Do.	1	
62	Jalapahar Cantonment, Bazars of—Kotwali Bazar and Depot Bazar.	1932-33	1933	Do.	1	
63	Jhansi Cantonment, British Infantry Bazar and Royal Artillery Bazar.	1932-33	1933	Do.	1	
64	Jhansi Cantonment, Sadr Bazar.	1940-41	1941	Do.	1	3rd (Revised) Edition.
65	Jhansi Cantonment, Bazars of—Edward Lines Bazar, Range Hill Lines Bazar, Strathnairn Lines Bazar and Star Fort Lines Bazar.	1917-18	1921	Do.	1	
66	Jhelum Cantonment Bazars.	1939-40	1940	Do.	1	2nd (Revised) Edition.
67	Jubbulpore Cantonment, Bazars of—Regimental Bazars Nos. 1 and 33 and Cavalry Bazar.	1907-08	1909	Do.	1	
68	Jubbulpore Cantonment; Bazars of—British Infantry Bazar and Royal Field Artillery Bazar.	1907-08	1909	Do.	1	
69	Jubbulpore Cantonment, British Infantry and Tal-Piyari Bazars.	1935-36	1936	Do.	1	2nd (Revised) Edition.

Price per sheet Rs. 2/-.

Serial No.	Description of plan.	Year of survey.	Date of edition.	Scale.	No. of sheets in set.	REMARKS.
70	Jubbulpore Cantonment, Sadr Bazar.	1935-36	1936	64" = 1 mile	2	2nd (Revised) Edition.
71	Jullundur Cantonment, Bazars of— 59th Indian Infantry Bazar, 53rd Indian Infantry Bazar, Indian Cavalry Bazar, (Sheet No 1).	1915-16	1917	Do.	1	
72	Jullundur Cantonment, British Infantry and Royal Artillery Bazars & Kumhar Mandi.	1939-40	1940	Do.	1	2nd (Revised) Edition.
73	Jullundur Cantonment, Rama Mandi & Khatik Mandi.	1939-40	1940	Do.	1	
74	Jullundur Cantonment, Sadr Bazar.	1939-40	1941	Do.	2	2nd (Revised) Edition.
75	Jutogh Cantonment, Sadr Bazar.	1918-19	1919	1" = 50' feet	1	
76	Kamptee Cantonment, Bazars of—Gora Bazar, Cavalry Bazar, Newgodown and Kumharpura.	1928-29	1933	64" = 1 mile	2	
77	Kasauli Cantonment, Sadr Bazar and Etawah.	1941-42	1943	Do.	1	2nd (Revised) Edition
78	Kirkee Cantonment, Sadr and Sappers and Miners Bazars.	1928-29	1930	Do.	2	
79	Kohat Cantonment, Bazars (Plots A & B).	1938-39	1939	Do.	1	
80	Kohat Cantonment, Bazars of—Chamberlain Lines Bazar, Roberts Lines Bazar, Egerton Lines Bazar, Lockhart Lines Bazar, and Old McQueen Lines Bazar.	1923-24	1925	Do.	1	
81	Lahore Cantonment, Bazars of—Native Cavalry Bazar, West Native Infantry Bazar and East Native Infantry Bazar.	1902-03	1905	48" = 1 mile	1	
82	Lahore Cantonment British Infantry and Artillery Bazar.	1940-41	1941	64" = 1 "	1	
83	Lahore Cantonment, Sadr Bazar.	1902-03	1941	Do.	2	(Black and red).
84	Lansdowne Cantonment, Bazars of—Sadr Bazar, $\frac{3}{8}$ th, $\frac{1}{8}$ th, $\frac{1}{16}$ th and $\frac{2}{3}$ rd Regimental Bazars.	1931-32	1933	Do.	1	
85	Lucknow Cantonment, Bazars of—Sadr Bazar. Right British Infantry Bazar, Left British Infantry Bazar, Royal Artillery Bazar and British Cavalry Bazar.	1929-30	1931	Do.	2	
86	Mardan Cantonment, Sadr Bazars (Old & New).	1937-38	1940	Do.	1	2nd (Revised) Edition.

Price per sheet Rs. 2/-.

Serial No.	Description of plan.	Year of survey.	Date of edition.	Scale.	No. of sheets in set.	REMARKS.
87	Meerut Cantonment, British Infantry Bazar.	1932-33	1934	64" = 1 mile	2	
88	Meerut Cantonment, British Cavalry Bazar.	1932-33	1933	Do.	1	
89	Meerut Cantonment, Royal Artillery Bazar.	1932-33	1933	Do.	1	
90	Meerut Cantonment, Sadr Bazar.	1932-33	1934	Do.	4	
91	Mhow Cantonment, Sadr Bazar.	1907-08	1909	Do.	9	
92	Mhow Cantonment, Pension-pura.	1907-08	1909	Do.	1	
93	Mhow Cantonment, Hyderabad-Gaulipura or Ghasita-Ki-Basti.	1907-08	1909	Do.	1	
94	Mhow Cantonment, Bazars of—Pasipura Bazar and Banda Gwala Basti Bazar.	1907-08	1909	Do.	1	
95	Mhow Cantonment, Bazars of—Native Infantry Bazar and British Infantry Bazar.	1907-08	1909	Do.	1	
96	Multan Cantonment, Bazars of—Royal Artillery Bazar, Native Infantry Bazar, New Native Infantry Bazar, Khatkua Bazar, Sadr Bazar, Native Cavalry Bazar, British Infantry Bazar.	1902-03	1906	48" = 1 mile	1	
97	Muttra Cantonment, Bazars of—Regimental Bazar, Modhopur and Mai Mirzapur, Nai Baste and Male Tola Katikan and Englishia Tolas.	1922-23	1925	64" = 1 "	1	
98	Naini Tal Cantonment Bazar	1934-35	1936	Do.	1	
99	Nasirabad Cantonment, Sadr Bazar, British Infantry Bazar, Indian Infantry Bazar and Chamar Bazar.	1935-36	1937	Do.	4	
100	Neemuch Cantonment, Bazars of—Sadr Bazar, Indian Cavalry Bazar, Palton Bazar, Followers' Lines and Khatikpura Bazar.	1916-17	1918	Do.	2	
101	Neemuch Cantonment, Gwal Toli.	1916-17	1918	Do.	1	
102	Nowgong Cantonment, Bazars of—Gowal Tola Sadr Bazar, Royal Artillery Bazar, Grain Market, Old Gola Bazar, Native Infantry Bazar, Native Cavalry Bazar and British Infantry Bazar.	1901-02	1905	48" = 1 mile	1	

Price per sheet Rs. 2/-

Serial No.	Description of plan.	Year of survey.	Date of edition.	Scale.	No. of sheets in set.	REMARKS.
103	Nowshera Cantonment, Sadr Bazar.	1907-08	1909	64" = 1 mile	1	
104	Nowshera Cantonment, Bazars of—Native Mountain Battery Bazar, British Infantry Bazar and Centre Native Infantry Bazar.	1907-08	1909	Do.	1	
105	Nowshera Cantonment, Bazars of—West Native Infantry Bazar, Right Native Infantry Bazar, Left Native Infantry Bazar and Piggery.	1907-08	1909	Do.	1	
106	Pachmarhi Cantonment, Sadr Bazar.	1929-30	1931	Do.	2	
107	Pallavaram Cantonment Bazar.	1919-20	1922	Do.	1	
108	Peshawar Cantonment, Bazars of—Sadr Bazar, Roberts Barracks Bazar, Chamberlain and Sale Barracks Bazar, Khyber Barracks Bazar etc.	1937-38	1938	Do.	4	2nd (Revised) Edition.
109	Poona Cantonment, Sadr Bazar.	1905-06	1907	Do.	11	
110	Poona Cantonment, Wanowri Bazar.	1905-06	1907	Do.	1	
111	Poona Cantonment, Bazars of—Ghorpuri Bazar and Native Cavalry Bazar.	1905-06	1907	Do.	1	
112	Purandhar Cantonment Bazar.	1905-07	1907	Do.	1	
113	Ranikhet Cantonment, Bazars of—Sadr Bazar and Regimental Bazar (Chaubattia and Koompur).	1931-32	1934	Do.	2	
114	Rawalpindi Cantonment—Gwalmandi, Grassmandi, Marris Hasan and Royal Artillery and West Ridge Bazars.	1936-37	1938	Do.	4	2nd (Revised) Edition.
115	Rawalpindi Cantonment, Sadr Bazar.	1936-37	1938	Do.	2	Do.
116	Rawalpindi Cantonment, British Infantry Bazar.	1936-37	1938	Do.	2	Do.
117	Risalpur Cantonment, Sadr Bazar.	1937-38	1938	Do.	7	Do.
118	Roorkee Cantonment, Bazars of—Royal Artillery Bazar and Sappers and Miners Bazar.	1931-32	1933	Do.	1	
119	Saugor Cantonment, Sadr Bazar.	1912-13	1914	Do.	2	

Price per sheet Rs. 2/-.

Serial No.	Description of plan.	Year of survey.	Date of edition.	Scale.	No. of sheets in set.	REMARKS.
SECUNDERABAD CANTONMENT—						
120	Ammaguda Bazar ...	1908-09	1910	1" = 50 ft.	1	
121	Balamrai Village ...	1908-09	1910	Do.	3	
122	Begumpett Bazar ...	1908-09	1910	Do.	2	
123	Busarediguda Village ...	1908-09	1910	Do.	1	
124	Cavalry Bazar ...	1908-09	1910	Do.	2	
125	Chinna Tokutta Village ...	1908-09	1910	Do.	4	
126	Commissary Bazar, Pedda Tokutta Village and Khadakpura.	1908-09	1910	Do.	9	
127	Chukliguda ...	1908-09	1910	Do.	1	
128	Chilkulguda Bazar ...	1908-09	1910	Do.	2	
129	Gun Bazar ...	1908-09	1910	Do.	1	
130	Gun Rock Village and Lalaguda Hamlet.	1908-09	1910	Do.	1	
131	Kakaguda ...	1908-09	1910	Do.	1	
132	Kakaguda Village ...	1908-09	1910	Do.	1	
133	Karkhana Village ...	1908-09	1910	Do.	2	
134	Katta-Kinda Basti and Chandulal Baoli (Village) and Dooly Bearers' Lines.	1908-09	1910	Do.	2	
135	Kumergutta ...	1908-09	1910	Do.	1	
136	Maredpali Village and Bazar	1908-09	1910	Do.	3	
137	Old Artillery Lines ...	1908-09	1910	Do.	1	
138	Picket Village ...	1908-09	1910	Do.	2	
139	Rasulpur Village ...	1908-09	1910	Do.	1	
140	Sadr Bazar ...	1908-09	1911	Do.	67	(2nd Edition). Revised in 1918—20.
141	Sitarampur ...	1908-09	1910	Do.	1	
142	Tarband Bazar ...	1908-09	1910	Do.	1	
143	Tavaipura ...	1908-09	1910	Do.	1	
144	Trimulgherry Bazar ...	1908-09	1910	Do.	2	
145	Trimulgherry Village ...	1908-09	1910	Do.	2	
BOLARUM CANTONMENT—						
(SECUNDERABAD)						
146	Sadr Bazar ...	1908-09	1911	Do.	20	(2nd Edition). Revised in 1918—20.
147	Kowkur Bazar ...	1908-09	1910	Do.	1	
148	Kowkur Village ...	1908-09	1911	Do.	3	

Price per sheet Rs. 2/-.

Serial No.	Description of plan.	Year of survey.	Date of edition.	Scale.	No. of sheets in set.	REMARKS.
149	Shahjahanpur Cantonment, Indian Infantry Bazar and Mau Village.	1933-34	1934	64" = 1 mile	1	
150	Shillong Cantonment Bazar	1932	1934	Do.	1	
151	Shillong Cantonment, Jhalupara.	1932	1935	32" = 1 mile	1	
152	Shillong Cantonment Rifle Range.	1908-09	1912	Do.	1	
153	Sialkot Cantonment, Bazars of—Hardinge Lines Bazar, Nicholson Lines Bazar and Hodson Lines Bazar. (Sheet No. 4).	1916-17	1918	64" = 1 mile	1	
154	Sialkot Cantonment, Sadar Bazar.	1938-39	1940	Do.	4	2nd (Revised) Edition.
155	Sialkot Cantonment, Gujrat Barracks Bazar (R. H. A.) Edward Barracks Bazar (B. C.) & Napier Barracks Bazar (B. I.).	1938-39	1939	Do.	1	Do.
156	Simla Indian Infantry Lines	1914—16	1917	1" = 125 ft.	1	
157	Sitapur Cantonment, Sadr Bazar.	1922-23	1925	64" = 1 mile	1	
158	Sitapur Cantonment, Regimental Bazar.	1922-23	1925	Do.	1	
159	St. Thomas's Mount Cantonment, Mount Bazar.	1919-20	1923	Do.	4	
160	St. Thomas's Mount Cantonment, Bengali Bazar.	1919-20	1923	Do.	13	
161	Subathu Cantonment, Sadr Bazar, Chamar Dih.	1941-42	1943	Do.	1	Second (Revised) Edition.
162	Trichinopoly Cantonment, General Bazar.	1905-06	1908	48" = 1 mile	1	
163	Trichinopoly Cantonment, Bazars of—Infantry Bazar and Marsackpet Bazar.	1905-06	1908	Do.	1	
164	Wellington Cantonment, Wellington Bazar.	1906-07	1909	Do.	1	
165	Wellington Cantonment, Bazars of—Bandy Shola, Manalkaracheri and Extension Bazar (Aruvankad).	1906-07	1909	Do.	1	

Price per sheet Rs. 2/-.

Cantonment Plans will be coloured by hand at charges which will vary from Rs. 2/- to Rs. 4/- per sheet. The actual cost of colouring any particular sheet may be ascertained from the Director, Geodetic Branch, Survey of India, Dehra Dun.

APPENDIX 5 A

: o :

LIST OF FORMER CANTONMENTS NOW HANDED OVER TO
THE CIVIL AUTHORITIES, OF WHICH MAPS EXIST.

Obtainable from the Director, Geodetic Branch, Survey of India, Dehra Dūn.

Serial No.	Description of map.	Year of survey.	Date of edition.	Scale.	No. of sheets in set.	REMARKS.
1	Agar Cantonment ...	1917-18	1920	16" = 1 mile	1	
2	Agar Cantonment, Sadar Bazar.	1917-18	1920	64" = 1 "	1	
3	Aijal Station, North Lushai Hills.	1898—1900	1901	24" = 1 "	2	
4	Ambala Cantonment, Sadar Bazar.	1902-03	1905	48" = 1 "	4	
5	Cannanore Cantt. Camp Bazar.	1919-20	1923	Do.	2	
6	Cannanore Cantt. Bazars of— Takya & Barnachery.	1919-20	1923	Do.	1	
7	Deoli Cantonment ...	1916-17	1918	16" = 1 mile	1	
8	Deoli Cantonment, Sadar Bazar.	1916-17	1918	64" = 1 "	1	
9	Dum Dum Cantonment ...	1908-09	1911	16" = 1 "	4	
10	Erinpura Cantonment ...	1917-18	1920	Do.	1	
11	Erinpura Cantonment, Sadar Bazar.	1917-18	1920	64" = 1 mile	1	
12	Goona Cantonment ...	1913-14	1915	16" = 1 "	9	
13	Goona Cantonment, Sadar Bazar.	1913-14	1915	64" = 1 "	1	
14	Hosur Remount Depot ...	1917-18	1920	16" = 1 "	4	
15	Hosur Remount Depot, Mattagiri.	1917-18	1920	64" = 1 "	2	
16	Jandola Outpost ...	1916-17	1919	16" = 1 "	1	

Price per sheet Rs. 2.-

Serial No.	Description of map.	Year of survey.	Date of edition.	Scale.	No. of sheets in set.	REMARKS.
17	Jatta Outpost	1916-17	1919	16" = 1 mile	1	
18	Kamptee Cantonment, Sadar Bazar.	1913-14	1915	64" = 1 ..	10	
19	Poonamallee Cantonment Bazars of No. 1 Bazar and, No. 2 Bazar.	1919-20	1923	Do.	1	
20	Poonamallee Cantonment, Bazars of No. 3 Bazar, No. 4 Bazar & No. 5 Bazar.	1919-20	1923	Do.	3	
21	Rajkot Cantonment ...	1913-14	1915	16" = 1 mile	1	
22	Sehore Military Station ...	1907-08	1909	Do	6	
23	Sehore Military Station Regimental Bazar.	1907-08	1908	64" = 1 mile	1	
24	Shahjahanpur Cantonment Dilazak Mohalla.	1906-07	1909	Do.	2	
25	Takdah Cantonment ...	1912-13	1913	20" = 1 mile	6	
26	Thandi Bhir Cantonment (Attock District).	1908-09	1910	16" = 1 ..	1	
27	Velichi Military Lands ...	1919-20	1924	Do.	1	

Price per sheet Rs. 2/-.



APPENDIX 6.

: 0 :

MANŒUVRE AND RADIUS MAPS (EXTRA-DEPARTMENTAL).

Serial No.	Description of Map.	Scale.	Date of Edition.	Price.		REMARKS.
				Rs.	As.	
1	Abbottabad and Surrounding Country.	1"=1 mile	1931	2	14	Gridded. Reprinted 1944 with major corrections.
2	Abbottabad Training Map ...	Do.	1935	1	2	Do.
3	Ahmadnagar Training Area ...	Do.	1930	1	13	Do. (black & brown)
4	Aurangabad Training Area ...	Do.	1927	2	6	Do.
5	Bangalore and Surrounding Country	Do.	1931	1	6	3rd Edition. Gridded. (black & brown).
6	Belgaum and Surrounding Country	Do.	1941	0	8	Gridded. (black & brown).
7	Bombay and Surrounding Country	Do.	1945	2	0	Gridded. (1st Edition 1945).
8	Bombay and Surrounding Country	1"=2 miles	1934	3	13†	
9	Calcutta and Surrounding Country	1"=1 mile	1933	2	3	2nd Edition. Gridded (black & brown).
10	Cocanada and Surrounding Country	Do.	1944	2	0	Gridded. Reprinted 1944 August with major corrections.
11	Dehra Dun and Surrounding Country	Do.	1937	2	8‡	Gridded. 2nd Edition.
12	Hoshiarpur Manœuvre Map ...	Do.	1933	2	8	Do.
13	Jhansi Training and Manœuvre Map	Do.	1936	1	6‡	Do.
14	Jhelum Training Map ...	Do.	1935	1	2	Do.
15	Jullundur Manœuvre Map ...	Do.	1927	1	12	Do.
16	Karachi, combined Training Map ...	Do.	1936	1	4	Do. (black & brown).
17	Kohat and Surrounding Country ...	Do.	1939	2	8	4th Revised Edition. Gridded. Reprinted 1944 March with minor corrections.
18	Lahore and Surrounding Country ...	Do.	1934	2	8	2nd Revised Edition. Gridded. Reprinted 1943 with minor corrections.
19	Lucknow and Surrounding Country	Do.	1941	2	8‡	Gridded. Reprinted 1943 with major corrections.
20	Meerut Training Map ...	Do.	1936	2	8‡	Gridded.
21	Mhow Manœuvre Map ...	Do.	1936	2	3	Do. (black & brown). Reprinted 1943 with minor corrections.

† Folded in pictorial paper cover annas two extra.

‡ Copies of these maps are obtainable from the Director, Geodetic Branch, Survey of India, Dehra Dūn.

Serial No.	Description of Map.	Scale.	Date of Edition.	Price.		REMARKS.
				Rs.	As.	
22	Nowshera, Country Round ...	1" = 1 mile	1941	1	13	Gridded. (black & brown).
23	Peshawar and Surrounding Country	Do.	1936	2	12	Do. Revised Edition. (black & brown).
24	Quetta and Surrounding Country ...	Do.	1936	7	0	2nd Revised Edition. Gridded. Reprinted 1944 Mar. with major corrections.
25	Rawalpindi Educational Training Map.	Do.	1932	1	0	Gridded.
26	Rawalpindi and Surrounding Country	Do.	1936	2	8	4th Edition. Gridded. Reprinted 1944 March with minor corrections.
27	Roorkee Area, Manœuvre Map ...	1" = 2 miles	1929	3	0	Gridded.
28	Roorkee Manœuvre Map ...	1" = 1 mile	1936	3	6†	Do.
29	Saugor and Surrounding Country ...	Do.	1941	2	0	Do. (black & brown).
30	Secunderabad and Surrounding Country.	Do.	1931	1	11	Do. (black & brown).
31	Secunderabad and Surrounding Country. (East Extension).	Do.	1933	1	2	Do. (black & brown).
32	Shakargarh Manœuvre Map ...	Do.	1936	3	12	Do.
33	Shillong and Surrounding Country	Do.	1939	1	14	Do.
34	Sialkot and Surrounding Country ...	Do.	1935	3	10	2nd Edition. Gridded.

† Copies of these maps are obtainable from the Director, Geodetic Branch, Survey of India, Dehra Dūn.

APPENDIX 7

: o :

MISCELLANEOUS MAPS.

Serial No.	Description of map.	Date of edition.	Scale.	No. of sheets in set.	Size of sheet in inches.	PRICE PER SET.		REMARKS.
						Un-coloured.	Coloured.	
						Rs. as.	Rs. as.	
1	Conventional Signs (in 3 Columns) for Topographical Maps of the Survey of India.	1939	1	38½ × 23	1 0	
2	Highlands of Tibet and Surrounding Regions.	1936	$\frac{1}{2,500,000}$	2	42½ × 34½	8 0	Layered. Reprinted 1943 with minor corrections.
3	Jharia Coalfield Map ...	1926-27	4" = 1 mile	8	40 × 32	3 0	Per sheet. Sheet No. 6 Rs. 1-8 per copy
4	Mount Everest and Environs	1930	1" = 2 miles	1	29 × 22	2 0	
5	Mount Everest Reconnaissance Map.	1928	1" = 4 "	1	42 × 30	2 0	
6	Mussoorie-Simla Road Map...	1930	Do.	1	30 × 22	1 0	2nd Edition.
7	Nepal. Skeleton Map of— ...	1927	$\frac{1}{1,500,000}$	1	29 × 11	6 6	
8	Perso-Afghan Mountains ...	1918	1·014" = 128 miles.	1	21 × 14	1 0	Layered.
9	Raniganj Coalfield Map ...	1925-26	4" = 1 mile	25	40 × 32	3 0	Per sheet. Sheet No. 16 Rs. 1-8 per copy
10	Regions between Leh and Karghalik mapped by Cav. F. De Filippi's Expedition in 1913-1914.	1916	1·014" = 8 miles.	1	36 × 26	1 0	
11	Rennell's Atlas of Bengal ...	1778—80	20	Various	10 0	
12	Simla Hills ...	1930	1" = 2 miles	1	36 × 32	2 0†	Layered.
13	Simla Viceregal Lodge ...	1901	48" = 1 mile	1	41 × 28	2 0	
14	South Andaman (Port Blair)	1931	2" = 1 "	2	32 × 27	3 0	Per set.
15	Outline maps of:—							
	(a) Afghanistan and North West Frontier.	1	16 × 14	0 2	See next page for bulk prices.
	(b) America on Mercators Projection.	1	21 × 15	0 2	

†Price Rs. 3-4-0 mounted in booklet form.

" Rs. 3-12-0 " as a wall map.

Serial No.	Description of map.	Date of edition.	Scale.	No. of sheets in set.	Size of sheet in inches.	PRICE PER SET.		REMARKS.	
						Un-coloured.	Coloured.		
						<i>Rs. as.</i>	<i>Rs. as.</i>		
	(c) Asia	1	19 × 16	0 2	Bulk prices are as follows:— 10 copies of any map or 1 set of 10 maps Re. 1. 100 copies of any map or 10 sets of 10 maps Rs. 9. 500 copies of any map or 50 sets of 10 maps Rs. 40. (These charges include packing but postage will be extra).	
	(d) Australia and New Zealand.	1	15 × 12	0 2		
	(e) Battlefields—North East France, Belgium and the Rhine.	1	14 × 13	0 2		
	(f) Europe	1	21 × 16	0 2		
	(g) Great Britain and Ireland.	1	17 × 17	0 2		
	(h) India	1	16 × 14	0 2		
	(i) Middle East on Mercators Projection.	1	20 × 16	0 2		
	(j) The World on Mercators Projection.	1	21 × 13	0 2		
	HIMALAYAN PROFILES.								
	PANORAMAS OF HILL RANGES SEEN FROM—								
16	Cheena near Naini Tal ...	1887	1	30 × 22	2 0		
17	Landour	1889	1	32 × 22	1 0	2 0		
18	Darjeeling	1911	1	33 × 24	2 0		
19	Simla	1933	1	33 × 23	1 8		
20	Lansdowne (Hill Brow 5,920 ft.).	1920	1	37 × 22	2 0		
21	Kaulia Hill near Katmandu	1904	1	32 × 22	1 0		
22	Mahadeo Pokra Hill near Katmandu.	1904	1	Do.	1 0		
	MAPS OF ARCHÆOLOGICAL INTEREST.								
23	Ajanta Caves, Guide Map of—	1928	1" = 250 ft.	1	26 × 22	1 0*		
24	Ellora and Aurangabad Caves, Guide Map of—	1928	Do.	1	30 × 26	1 0*		
25	Buddhist Caves in Kathiawar, Guide Map of—	1931	1" = 125 ft.	1	30 × 22	1 0		
26	Nasik, Junnar and Bagh Buddhist Caves, Guide Map of—	1931	Do.	1	Do	1 0		
27	Salsette Buddhist Caves, Guide Map of—	1931	Do.	1	Do.	1 0		
28	Borghat Buddhist Caves, Guide Map of—	1931	Do.	1	27 × 20	1 0		
29	Kondagiri and Udayagiri Buddhist Caves.	1931	Do.	1	30 × 24	1 0		
30	Raisen Fort, Guide Map of— (Bhopal State).	1931	1" = 400 ft.	1	27 × 20	1 0		
31	Sanchi Tope, Buddhist Memorials (Bhopal State).	1931	1" = 125 ft.	1	32 × 27	1 0		

* Folded in picture cover at annas two extra.